

2018 - 2019

SNOW AND ICE CONTROL PLAN

FOR

CITY OF AURORA, COLORADO



DEPUTY DIRECTOR OF PUBLIC WORKS OPERATIONS



DIRECTOR OF PUBLIC WORKS



DEPUTY CITY MANAGER (OPERATIONS)

TABLE OF CONTENTS

I.	SNOW REMOVAL OBJECTIVES AND PRIORITIES	
	Statement of Objectives & Snow Removal Priorities	I-1
II.	SNOW AND ICE CONTROL OPERATIONS	
	Operations Policy	II-1
	Coordination with Fire and Police	II-1
	Organizational Structure & Responsibilities	II-2
	Department Responsibility	II-2
	Snow Command Centers	II-6
	Municipal Justice Center	
	North Satellite Facility	
	Snow and Ice Control Operations-Detailed Operational Policies	II-9
	Winter Storm Categories	II-9
	Plowing and Sanding Operations	II-13
	Hauling and Dumping Operations	II-14
	Towing Procedures	II-14
	Road Closures	II-14
III.	PERSONNEL, SCHOOLS & FACILITIES	
	Department Directors and Management Staff	III-1
	Outside Agencies	III-2
	Aurora Public Schools	III-4
	Cherry Creek Schools	III-6
	Emergency Services	III-7
	(Police, Fire, Hospitals, Ambulance)	
IV.	EQUIPMENT	
	Snow Removal Equipment	IV-1
V.	SNOW ROUTES & MAPS	
	Introduction	V-1
	Snow Routes and Maps	
	APPENDIX	
	Ordinances and Regulations	i
	Administrative Memorandum No. 4-15 (Responsibility to Report for Snow Removal Duty)	
	Emergency Operations Plan	
	Snow Fence Locations	

SECTION I

SNOW REMOVAL OBJECTIVES AND PRIORITIES

SECTION I

SNOW REMOVAL OBJECTIVES AND PRIORITIES

Statement of Objectives

One of the primary objectives of the Department of Public Works is to provide for the safe and orderly movement of traffic in the city of Aurora during snow storms. This snow and ice control plan outlines the procedures used by the Public Works Department for snow removal operations.

Snow Removal Priorities

All streets in Aurora are prioritized into groups for conducting snow removal operations, and snow plowing routes are also color coded for easy identification. The following summarizes the snow removal priorities.

Priority 1: Major Arterial Streets (Red)

The minimum roadway network that must be kept open to provide a transportation system that connects emergency centers throughout the city. Hospitals, fire stations, police stations and rescue squad units are all located on red priority routes.

Priority 2: Minor Arterial and Collector Streets (Blue)

The remaining higher traffic volume streets not included as a Priority 1 above. Schools, nursing homes, city recreation facilities and access to most neighborhoods are located on blue priority routes.

Priority 3: Secondary and Residential thru Streets (Green)

Selected minor arterials, collectors, and bus routes deemed desirable routes to be maintained as weather permits. These routes will be serviced after the Priority 1 and 2 routes are completed.

Priority 4: Rural and Outlying Streets (Yellow)

These routes are roadways located in rural/annexed areas of the city. These routes will be serviced after all of the preceding routes have been serviced and as time and available resources allow.

Non-Priority: Residential Streets

Non-priority residential streets do not receive regular winter maintenance. Snow removal service is provided on residential streets only during the most extreme weather conditions as approved by the Public Works Director.

The basic roadway network consisting of priority one (red routes) and certain priority two streets (blue routes) will be maintained with the maximum service level at all times. Priority three (green routes) and priority four (yellow routes) will be maintained as winter storm conditions allow. Procedures are established in this plan in the event that winter conditions require road closures.

SECTION II

SNOW AND ICE CONTROL OPERATIONS

SECTION II

SNOW AND ICE CONTROL OPERATIONS

Operations Policy

1. When a snow storm is predicted, snow removal personnel will be called to staff equipment. Equipment and labor will be assigned to all designated snow routes in the city. The weather forecast and the predicted intensity of the storm will dictate the required level of staffing for the snow storm. Equipment and personnel from all operating departments (Public Works, Aurora Water, Parks/Recreation and Open Space) will be used to staff equipment. Equipment is based at either the North or South Satellite facility. Equipment and staff from all operating departments will report to either facility as directed. Staffing levels for snow events will be determined by the Street Division of the Public Works Department.

Call back procedures have been established for the operating departments to determine how employees are called for emergency snow removal duties. Administrative Policy Memorandum 4-15 also governs snow removal responsibilities for operating department employees and is included in the Appendix for reference.

2. A variety of materials may be used for ice control such as liquid anti-icer and ice slicer. The Public Works Department supervisor on duty will determine the required materials and application rates to be used for anti-icing and/or de-icing operations. All operating departments will use the required application rates.
3. When the weather conditions and forecast call for a heavy accumulation of snow warranting plowing operations, additional equipment and personnel from all operating departments may be called for plowing. Plowing will begin when the depth of snow warrants. The Street Maintenance Operations Center at the North Satellite Facility and the Emergency Operations Center at the Municipal Justice Center may be staffed depending upon weather conditions. Plowing will continue until the storm abates and a reduced application of deicing materials will be used on the roads during plowing. When the storm is over, clean up operations will be performed.

Lesser priority routes may be dropped from plowing, depending upon the storm conditions. The lowest priority routes (yellow) are dropped first, followed by green priority, and if necessary, blue priority routes.

Coordination with Fire and Police

Upon activation of the Emergency Operations Center (EOC), the Police and Fire Department will be notified by the Public Works Director or his designee. The Police and Fire Department have interdepartmental public safety plans that address snow related emergencies. The Emergency Operations Plan from the Office of Emergency Services governs the city response to winter storms when the E.O.C. is activated. A copy of the Major Winter Storm Annex is included in the Appendix for reference.

Organizational Structure and Responsibilities

The snow and ice control organization used by the city of Aurora has been developed to establish a chain of command through which winter maintenance policies can be transformed into an effective and uniform set of actions. The actions taken by snow crews are the result of the general policies established by the administration and City Council, and procedures set forth in this plan, as approved by the Deputy City Manager of Operations.

All snow and ice control activities are under the operational jurisdiction of the Director of Public Works who is responsible for the development and execution of the city's Snow and Ice Control Plan. If the Emergency Operations Center is open, operations will be monitored at the Emergency Operations Center at 15001 E. Alameda Avenue and operations are coordinated at the Street Maintenance Operations Center at 15740 East 32nd Avenue.

Department Responsibilities

The following section outlines the duties and responsibilities of each department involved in snow removal.

1. Public Works Department

The Public Works Department has overall responsibility for development and execution of the Snow and Ice Control Plan. Several positions in the Department have key responsibilities for snow removal as described below:

Director of Public Works

- * opens Emergency Operations Center;
- * recommends declaration of emergencies to City Manager;
- * establishes snow and ice control policies;
- * notifies the Deputy City Manager of the need to declare a snow emergency;

In the event that the storm becomes so severe that stalled cars and snow accumulations have handicapped the snow removal process, the Director of Public Works or his designee shall recommend to the City Manager that a snow emergency be declared. Notification of the public will be as provided in the citywide Emergency Services Plan.

Deputy Director of Public Works

- * reports Performance Measures to the Director of Public Works;
- * monitors weather conditions;
- * reviews snow and ice control performance;
- * insures that recovery planning and coordination is done;
- * initiates any road closures;
- * establishes snow routes to achieve desired levels;

Deputy Director of Public Works

- * establishes personnel and equipment requirements based on the recommendation of the Street Operations Manager;
- * implements policies and guidelines as set forth by the Director, including emergency directions;
- * keeps the Emergency Operations Center aware of storm conditions;

Street Operations Manager

- * responsible for the implementation and coordination of the snow and ice control policies;
- * updates the Snow and Ice Control Plan each year;
- * directs and monitors overall snow and ice control operations in conformation to the plan;
- * keeps the Emergency Operations Center aware of storm conditions;
- * requests call out of additional personnel from other divisions;
- * requests call out of private contractors;
- * insures that equipment designated for snow and ice control operations is operable each year;
- * coordinates development and scheduling of operational training each year;
- * assures that current call out lists are available and that materials are available and stockpiled each year;
- * collects data for Performance Measures.

Street Superintendents & Supervisors

- * responsible for carrying out the snow and ice control operations within the assigned area;
- * direct snow clearance operations within various geographical areas;
- * provide a status report of manpower and equipment to the Street Operations Manager and Deputy Director of Public Works Operations
- * provide periodic reports to the Street Operations Manager and Deputy Director of Public Works Operations regarding status of routes and road conditions;
- * assures that proper deicing material applications and/or plowing routes are being used;

Street Superintendents & Supervisors

- * implement Street Division call out procedures as appropriate based on impending storm conditions;
- * notify the Street Operations Manager of additional personnel or equipment needs;
- * coordinate operations in the Street Maintenance Operations Center when appropriate;
- * coordinate management reporting data for appropriate reports.

Lead workers

- * assist the streets supervisor, as directed, to patrol areas and monitor field operations;
- * prepare reports, supervise operators/drivers;
- * perform other snow removal functions as may be delegated by the streets supervisor.

Equipment Operators and Drivers

- * perform vehicle and equipment inspections prior to beginning operations;
- * follow instructions of assigned supervisors concerning methods of treatment and assignments; within assigned area or assigned route(s) as defined by supervisor;
- * provide status reports to supervisor and inform supervisor of any breakdowns, delays or difficulties;
- * clean and inspect equipment after operations have been completed and report any equipment service/repair needs;
- * report in to supervisor as prescribed;
- * assist in mounting plows and hoppers, unplugging spreaders, etc.
- * place de-icing chemicals as necessary in assigned area;
- * perform duties of operator when designated by streets supervisor;
- * perform related duties as directed by the streets supervisor

2. Aurora Water & Parks/Recreation and Open Space Departments

When a weather forecast calls for a winter-type storm, regardless of its forecasted severity, these departments shall be alerted to the possibility of having to provide assistance to the Public Works Department for snow or ice removal operations. When conditions warrant, these divisions shall provide adequate staffing for all of their available snow removal equipment and Street Division equipment as necessary.

During September of each year, in preparation for the upcoming snow season, the Street Division will contact these departments to determine the number of training sessions that will be required to familiarize department personnel with snow plowing operations. Additionally, contact persons will be established for coordinating labor and equipment utilization.

This snow plan does not provide for snow removal at city facilities including Fire Stations, Police Stations, Recreation Facilities and other city-owned buildings and parking lots. The Parks/Recreation and Open Space Department maintains a snow plan for the clearing of snow at city facilities.

3. Internal Services Department

Fleet Maintenance

This division is responsible for properly staffing service and repair facilities to keep equipment operational during snow and ice control operations. The division will provide adequate staff to minimize equipment downtime.

Purchasing Services

The Purchasing Services Division will have previously issued Purchase Orders to Contractors who have agreed to make their equipment available to the city. These Contractors will be called in by the Street Operations Manager, if augmentation is required. Once the use of contractors with prearranged Purchase Orders has been exhausted, the Contract Coordinator will be called into the Emergency Operations Center to locate additional contractors who have equipment available for rental.

4. Police Department

The Police Department will be called upon for assistance in such street operations as traffic control, blocking off traffic where immediate hazards exist and reporting dangerous conditions to the Emergency Operations Center. They will also enforce emergency traffic regulations and parking restrictions.

Snow Command Centers

Emergency Operations Center

The Emergency Operations Center (EOC) is located at the Municipal Justice Center. Telephone and radio communications will be available in that room which allows department heads contact with their various departments, as well as allowing those in the Emergency Operations Center to monitor the progress of the operation. The Emergency Operations Center will be occupied when weather conditions warrant. The occupation will end when all the snow routes have been cleared and traffic conditions have been stabilized.

After the Emergency Operations Center has been closed, routine calls regarding the snow storm and street conditions will be referred to the Street Division, telephone number 303.326.8200.

A list of employees who will be available to respond to the Emergency Operations Center during an emergency will be available in the Center. This list will include the names, addresses and telephone numbers of those who will respond.

When the Deputy City Manager of Operations directs that the Department Directors be called into the Emergency Operations Center, representatives of the departments listed below will occupy the Center:

- 1) City Manager's Office
 - a. Deputy City Manager - Operations
 - b. Public Information Officer
- 2) Public Works
- 3) Police
- 4) Fire
- 5) Parks/Recreation and Open Space
- 6) Aurora Water

City maps showing all of the snow routes will be maintained in the Emergency Operations Center. The Public Works Department representative located in the command center will maintain a storm progress report and also coordinate with and advise other City agencies of snow and ice control operations where applicable. Storm data shall be assembled and displayed indicating accumulated snowfall, temperature, forecast, etc.

Street Maintenance Operations Center

The Street Maintenance Operations Center shall be located on the second floor of the North Satellite Facility. This center shall be furnished with the proper office and communications equipment needed to perform the various functions detailed below. This center provides a staging area close to the main plowing operation for employees involved in emergency snow removal to receive information during the winter storm.

The Street Maintenance Operations Center shall have three primary functions:

- 1) Keep Emergency Operations Center advised of the status of the storm and road conditions. Maintain the computer and management information system during the storm.
- 2) Develop, maintain and provide support information and data relevant to snow and ice removal operations.
- 3) Act as the communications and coordinating center for snow and ice removal operations. Monitor the equipment status, personnel, street conditions and all aspects of the field operations.

Staffing Requirements

The Street Maintenance Operations Center will be operated by a varying number of personnel reflecting the intensity and severity of the storm. A minimum operation may require the temporary or intermittent assistance of office personnel.

In any snow and ice control operation where the Street Maintenance Operations Center is staffed, it shall be under the administrative direction of the Street Operations Manager and a Superintendent with at least one clerical assistant. Supervisors from the Parks/Recreation and Open Space and Aurora Water departments may staff the center to provide communication with their respective employees, as necessary.

Emergency operations and heavy snow accumulation operations may require additional assistance, from other departments, for response to questions and requests.

After the Storm

When the storm is over, the Street Division shall prepare a written review of the snow and ice control operation that will contain:

- a) Amount of material used and cost;
- b) Number of lane miles treated;
- c) Number of lane miles plowed;
- d) Amount of regular time hours for Street Division employees and cost;
- e) Amount of overtime hours for Street Division employees and cost;
- f) Amount of all other time (regular, overtime) for all departments (list separately each department) and cost;
- g) Complete breakdown of costs for contract equipment;
- h) Brief analysis and discussion of problems encountered and recommendations;
- i) Storm duration and description.

The post-storm review shall be submitted to the Director of Public Works for information and review.

Snow and Ice Control Operations – Detailed Operational Policies

Winter Storm Categories

Winter storms that occur in our area may be categorized into four basic types. The response to the storm is different for each category. The following discussion presents information concerning these categories, the service levels maintained and the materials used for each type of storm. The following section will discuss the staffing and response levels in more detail.

Category I

Predicted Snow Fall Amount: Trace – 2”

Service Level: Maintain primary (red) and secondary (blue) routes during storm.
Lower priority snow routes usually do not require service.

Materials: Liquid anti-icer, solid de-icer as needed.

Road treatment primarily consists of applying anti-icing chemical if necessary at the onset of the storm. Liquid deicers may be applied only to bridges and overpasses depending upon weather conditions. Solid deicing materials may also be used depending upon weather. Typically these storms move out of Aurora within 24 hours and one application of the anti-icing chemical is sufficient to maintain the desired service level. (This storm category does not typically require multiple work shifts).

Category II

Predicted Snow Fall Amount: 2” to 6”

Service Level: Maintain primary (red) and secondary (blue) routes during storm.
Lower priority routes require service at the end of the storm.

Materials: Liquid anti-icer, solid de-icer as needed

Storms in this category require all available snow plows from operating departments including liquid chemical distributors. Heavy equipment is not required for storms at this level. Road treatment primarily consists of applying anti-icing chemical at the onset of the storm and de-icing chemical as needed during the storm. Plowing may be required depending upon the weather conditions. If plowing is required, primary (red priority) snow routes are maintained throughout the storm. Lower priority routes are maintained as the storm abates or ends. Multiple work shifts are usually required for this type of storm. Additional supervision may also be necessary to manage the storm response.

Category III

Predicted Snow Fall Amount: 6” to 12”

Service Level: Maintain primary (red) and secondary (blue) routes during storm.

Secondary (blue) priority routes may be delayed depending upon weather conditions and school closures. Lower priority routes require service at the end of the storm

Materials: Liquid anti-icer, solid de-icer as needed

Storms at this level require all available equipment including snowplows and heavy equipment. Typically, multiple work shifts over more than one day are needed to maintain the road system in passable condition. Road treatment may initially consist of applying anti-icing chemical at the onset of the storm, but typically progresses quickly to snow plowing with spot application of solid deicers.

During the storm, primary (red priority) snow routes are the only routes maintained. Secondary (blue priority) routes are treated and/or plowed as personnel and equipment are available after the first priority routes are completed. Lower priority routes are plowed after the snow has ceased and after the primary and secondary routes are completed.

Category IV

Predicted Snow Fall Amount: 12” or more

Service Level: Primary (red) routes remain passable during storm event.

Secondary routes are plowed after the main arterial streets are fully opened and passable. Neighborhood streets may be plowed after the storm if determined by the Public Works Director.

Materials: Liquid de-icers and solid de-icers as the storm abates.

This category includes storms with sufficient snowfall to cause a major disruption in the transportation system. Major roadways including interstate highways may be closed. Businesses and schools may also be closed. During the storm, primary (red priority) routes will remain passable. All other routes will be plowed as personnel and equipment permit, typically after snowfall has ceased. Snow removal may be required on neighborhood streets depending upon the final storm accumulation. Storms in this category require all available City personnel and equipment and may include contracted snow removal personnel and equipment.

Equipment

Equipment is provided to each maintenance district from the Aurora Water Department and the Parks/Recreation and Open Space Department. The assignment of the equipment to each maintenance district is included in the equipment section of this Plan. It is the responsibility of each department to maintain their equipment in good operating condition for snow removal. All of the trucks from the Aurora Water Department are not available for snow removal duty because Water T&D holds trucks for water emergencies.

Employees are provided from all of the operating departments, Public Works, Aurora Water and Parks/Recreation and Open Space, to staff equipment. The Street Division does not have sufficient employees available to staff all of their equipment. Employees from other operating departments are essential for having all equipment fully operational during snow events.

Equipment Staffing Levels by Storm Category

Each storm category requires different levels of equipment and staffing. Storms lasting more than one shift require additional personnel to relieve the first responders to the storm. The following is a summary of the equipment and staffing required for each storm category:

Category I Storm: Trace to 2” accumulation

Equipment Type	Quantity	Staffing/Shift
Plow Trucks	20	20
Liquid Distributors	17	17
Heavy Equipment	2	2
Supervision	4	4
Total	43	43

Category II Storm: 2” to 6” accumulation

Equipment Type	Quantity	Staffing/Shift	Staffing/24hours
Plow Trucks	36	36	72
Liquid Distributors	17	17	34
Heavy Equipment	2	2	4
Supervision	4	4	8
Total	59	59	118

Category III Storm: 6” to 12” accumulation

Equipment Type	Quantity	Staffing/Shift	Staffing/24hours
Plow Trucks	48	48	96
Liquid Distributors	17	17	34
Heavy Equipment	18	18	36
Supervision	7	7	14
Total	90	90	180

Category IV Storm: greater than 12” accumulation

Equipment Type	Quantity	Staffing/Shift	Staffing/24hours
Plow Trucks	48	48	96
Liquid Distributors	17	17	34
Heavy Equipment	18	18	36
Contractors **	10		
Supervision ***	10	10	20
Total	103	93	186

** Contract equipment varies with storm conditions. Normal range is from 10-30 pieces of heavy equipment.

*** Supervision includes Inspectors to monitor contractors.

Large storms may also include personnel to transport drivers to and from home.

Plowing and Treatment Operations

- * The Superintendent for each region will be responsible for determining the number of personnel and types of equipment to dispatch during each snow storm. Each storm is variable, which shall be considered when assignments are determined.
- * Anti-icing and/or de-icing operations shall begin as soon as possible when conditions warrant. The supervisor on duty shall determine the application rate of the materials. Bridges and overpasses shall receive early attention as shall known trouble spots for each snow route. Roadway approaches to major arterials, particularly those with large grade differentials, shall receive regular de-icing attention.
- * Snow plowing shall begin when the snow depth warrants. Snow routes shall be plowed and/or de-iced in order of their priority as defined in this snow plan. Plowing shall be conducted at a maximum speed of 20 miles per hour. Streets generally will be plowed to the outside curb area.
- * Street Supervisors on duty shall routinely report street conditions and problem areas to the Superintendent and the Street Maintenance Operations Center as necessary during the storm. Supervisors shall also notify the Street Maintenance Operations Center when equipment is out of service, when personnel are re-assigned or other information. The supervisor on duty shall inform the Superintendent at the beginning of each shift as to the personnel and equipment assignments for each snow route.

The supervisor shall also monitor the condition of snow routes in outlying areas and the snow removal as appropriate. The Superintendent, for each region, shall review and approve any invoices for payment from any agency or contractor for snow removal services.
- * The Superintendent for each region shall be responsible for maintaining all equipment in working order for each snow storm.
- * Snow fences have been installed at various locations throughout the city. These fences shall be maintained at all times in proper condition.
- * Superintendents shall approve all time cards for employees from all departments on duty for each shift.
- * In severe Category IV storms, housing for employees may be provided at either a local hotel or in a maintenance facility. This will assure relief drivers are available for the next work shift.
- * In multiple shift storms, food may be provided for employees working shifts if possible. This will allow employees nourishment and to be able to continue working uninterrupted throughout their shift.

Hauling and Dumping Operations

Dump sites are located throughout the city in both regions. Snow shall be hauled to each dump site as determined by the Superintendent for each region. Dumping shall be conducted to maximize space at each site. Dumping or hauling from private property without authorization is prohibited. Snow will be removed according to the relative priority of the street with red priority streets first, followed by blue, green and yellow priorities.

The following locations have been designated as snow dump sites for the 2017-2018 snow season. They are listed here in order of use preference.

1. Signature Park – N.E. corner of Airport Blvd and Alameda on Alameda Dr.
2. Griswold Water Treatment Plant – 14201 E. Hampden Ave.
3. Delmar Park Parking Lot – 12000 E. 6th Ave.
4. Sports Park – 18601 E. Sports Park Dr.
5. Exposition Park Parking Lot – 10955 E. Exposition Ave.

Snow at intersections and island ends on major arterials will receive priority to provide for safe traffic flow. The Superintendent for each region shall determine the locations for orderly snow hauling.

Towing Procedures

Towing stalled or abandoned vehicles may be necessary so that the snow and ice control operations can be effective in keeping a priority snow route open for safe traffic flow.

When authorized by the Director of Public Works, towing of stalled or abandoned vehicles in consultation with the Police Department may be necessary to keep the street open to safe traffic flow. The Emergency Operations Center, upon request from the Street Division Supervisor, will notify the Police Department, who will dispatch a commercial towing company to provide the required assistance. The Police Department will maintain a list of commercial towing companies who have contracts with the city to provide this service. If commercial tow trucks are not available, the Street Supervisor may authorize the use of city equipment for towing purposes. Every effort will be made to avoid damage to the towed vehicle, releasing brakes, and putting transmissions in neutral.

Road Closures

During certain winter maintenance operations it may become necessary to close streets or portions of streets to traffic.

It shall be the responsibility of the Street Division to obtain, maintain and place all barricades. Other operating department personnel may be used to help place barricades on roadways for closure. Variable message signs may also be used during winter conditions.

The Street Division shall store barricades and signs and maintain an inventory of all barricades and signs, city-owned and rented.

During Category III & IV storms, CDOT will often close I-70 at Airpark Road. The impacts of these closures are most severe in the area bordering I-70 from Chambers Road to Tower Road. The Flying J Truck Stop at Airport Boulevard and 32nd Avenue is a depot for trucks waiting out the storm. In the event of the closure of I-70, roads in the developed area around the truck stop will be cleared and trucks will be directed to park along these areas. This will help keep the main arterial roadways clear for emergency vehicles.

SECTION III
PERSONNEL, SCHOOLS & FACILITIES

DEPARTMENT DIRECTORS AND MANAGEMENT STAFF

<u>TITLE</u>	<u>OFFICE NUMBER</u>
Jim Twombly CITY MANAGER	739-7010
Michelle Wolfe DEPUTY CITY MANAGER - ADMINISTRATIVE	739-7124
Nancy Freed DEPUTY CITY MANAGER - OPERATIONS	739-7223
Kim Stuart DIRECTOR OF COMMUNICATIONS	739-7008
Fernando Gray FIRE CHIEF	326-8950
Tom Barrett DIRECTOR OF PARKS, RECREATION & OPEN SPACE	739-7168
Nicholas Metz CHIEF OF POLICE	739-6021
Dave Chambers DIRECTOR OF PUBLIC WORKS	739-7300
Marshall Brown DIRECTOR OF AURORA WATER	739-7378

OUTSIDE AGENCIES

Adams County - Maintenance (North of Colfax)	303-853-7103
After Hours: Police Dispatch	303-288-1535
Arapahoe County - Maintenance (South of Colfax, Road & Bridge)	720-874-7623
After Hours Emergency Dispatch (Sheriff's Office)	303-795-4711
Aurora Public Schools (Admin)	303-367-3000
Facilities: 7 a.m. - 4 p.m.	303-367-3000 (Ext. 28600)
Security	303-367-3060
Centennial	
After Hours:	303-325-8000
Century Link (Phone repairs)	1-800-954-1211
Cherry Creek Schools –	
After Hours: Doug Blue, Ground Maintenance	303-947-3612
Colorado Dept. of Transportation, Region 1 (West of Tower)	
After Hours: Colorado State Patrol Dispatch	303-239-4501
Colorado Department of Transportation	303-639-1111
(Statewide Road and Weather Information, Road Construction)	
Colo. State Patrol Dispatch (Accidents, Emergencies and Sanding)	303-239-4501
Denver International Airport Maintenance (Dispatch & EOC)	303-342-2800
Denver Street Maintenance (Dispatch-After Hours)	720-865-4030
Douglas County Maintenance	303-660-7480
After Hours: Emergencies (Sheriff's Office)	303-660-7500
E-470 Authority Command Center	303-537-3409
Front Range Airport	303-261-9100
Red Cross (Press #1)	303-722-7474

OUTSIDE AGENCIES

RTD Dispatcher & Emergency Contact	303-299-3000
Skyview Weather - Tim Tonge (Pager)	303-688-9175
Union Pacific Railroad (Press Option 6)	1-800-848-8715
Xcel Energy Emergency	1-800-895-4999

AURORA PUBLIC SCHOOLS

ADMINISTRATIVE OFFICES 1085 PEORIA 303-344-8060

ELEMENTARY:

ALTURA	N6	1650 ALTURA BLVD	303-340-3500
ARKANSAS	S3	17301 E. ARKANSAS AVE	303-755-0323
AURORA FRONTIER P-8	S8	3200 S. JERICHO WAY	303-693-1995
AURORA QUEST K-8	N5	17315 E. 2 ND AVE	303-343-3664
BOSTON P-8	N1	1365 BOSTON ST	303-364-6878
CENTURY	S2	2500 S. GRANBY WAY	303-745-4424
CLYDE MILLER P-8	N6	1701 ESPANA ST	303-364-7918
CRAWFORD	N1	1600 FLORENCE ST	303-340-3290
DALTON	S4	17401 E. DARTMOUTH AVE	303-693-7561
DARTMOUTH	S4	3050 S. LAREDO ST	303-690-1155
EDNA & JOHN W. MOSLEY P-8	N4	55 N. SALIDA WAY	303-366-2807
ELKHART	N5	1020 EAGLE ST	303-340-3050
FULTON	N2	755 FULTON ST	303-364-8078
IOWA	S3	16701 E. IOWA AVE	303-751-3660
JAMAICA CHILD DEVELOP	N2	800 JAMAICA ST	303-364-8126
JEWELL	S2	14601 E. JEWELL AVE	303-751-8862
KENTON	N2	1255 KENTON ST	303-364-0947
LANSING	N2	551 LANSING ST	303-364-8297
LAREDO	N5	1350 LAREDO ST	303-366-0314
LYNN KNOLL	N2	12445 E. 2 ND AVE	303-364-8455
MONTVIEW	N1	2055 MOLINE ST	303-364-8549
MURPHY CREEK P-8	S8	1400 S OLD TOM MORRIS RD	303-366-0579
PARIS	N1	1635 PARIS ST	303-341-1702
PARK LANE	N1	13001 E. 30 TH AVE	303-343-8313
PEORIA	N2	875 PEORIA ST	303-340-0770
SABLE	N6	2601 SABLE BLVD	303-340-3140
SIDE CREEK	S3	19191 E. ILIFF PL	303-755-1785
SIXTH AVENUE	N2	560 VAUGHN ST	303-366-6019
TOLLGATE	N4	701 S. KALISPELL WAY	303-696-0944
VASSAR	S3	18101 E. VASSAR PL	303-752-3772
VAUGHN	N2	1155 VAUGHN ST	303-366-8430
VIRGINIA COURT	N3	394 S. TROY ST	303-366-9594
VISTA PEAK P-8	N7	24551 E. 1 ST AVE	303-364-3757
VISTA PEAK PREP 9-12	N7	24500 E 6 TH AVE	303-340-0121
WHEELING	N3	472 S. WHEELING ST	303-344-8670
WILLIAM SMITH	N5	400 AIRPORT BLVD	303-364-8715
YALE	S4	16001 E. YALE AVE	303-751-7470

AURORA PUBLIC SCHOOLS

MIDDLE SCHOOLS:

AURORA HILLS	N3	1009 S. UVALDA ST	303-341-7450
AURORA WEST COLLEGE PREP	N2	10100 E. 13 TH AVE	303-366-2671
COLUMBIA	S4	17600 E. COLUMBIA AVE	303-690-6570
EAST	N5	1275 FRASER ST	303-340-0660
MRACHEK	S3	1955 S. TELLURIDE ST	303-750-2836
NORTH MS HEALTH SCIENCE & TECHNOLOGY CAMPUS	N1	12095 E. MONTVIEW BLVD	303-364-7411
SOUTH	N2	12310 E. PARKVIEW DR	303-364-7623

SENIOR HIGH SCHOOLS:

AURORA WEST COLLEGE PREP	N2	10100 E. 13 TH AVE	303-366-2671
CENTRAL	N2	11700 E. 11 TH AVE	303-340-1600
GATEWAY	S2	1300 S. SABLE BLVD	303-755-7160
HINKLEY	N5	1250 CHAMBERS RD	303-340-1500
PICKENS TECHNICAL COLLEGE	N5	500 AIRPORT BLVD	303-344-4910
RANGEVIEW	S3	17599 E. ILIFF AVE	303-695-6848
VISTA PEAK PREPARATORY	N7	24500 E 6 TH AVE	303-340-0121
WILLIAM SMITH	N5	400 AIRPORT BLVD	303-364-8715

CHARTER & OTHER SCHOOLS:

ACADEMY AT HIGH POINT	N7	6750 DUNKIRK ST	303-217-5152
ACADEMY OF ADV LEARNING	N5	441 SABLE BLVD	720-501-8529
APS EARLY BEGINNINGS	N2	812 JAMAICA ST	303-326-1018
AURORA ACADEMY	N2	10251 E. 1 ST AVE	303-367-5983
AURORA (AXL) ACADEMY	S2	14100 E. JEWELL AVE	303-377-0758
CREATIVE LEARNING CENTER	N1	2578 MOLINE ST	303-377-8855
FITZSIMONS EARLY LEARNING	N1	2255 WHEELING ST	303-340-1700
FLETCHER CAMPUS SCHOOLS	N1	10455 E. 25 TH AVE	720-863-8920
GLOBAL VILLAGE (EAST)	N5	403 S. AIRPORT BLVD	303-309-6657
GLOBAL VILLAGE (WEST)	N4	16401 E. ALAMEDA DR	303-309-6657
JOLIET LEARNING CENTER	S1	1855 S. JOLIET ST	720-747-2900
LAREDO CHILD DEV CENTER	N5	1420 LAREDO ST	303-363-0484
LOTUS SCHOOL-EXCELLENCE	N3	11001 E. ALAMEDA AVE	303-360-0052
MEADOWOOD CHILD DEV CEN	S4	3333 S NORFOLK WAY	303-400-0863
OPTIONS HOMESCHOOL PROG	N1	11351 E. MONTVIEW BLVD	303-340-0666
PRIMROSE SCHOOL	S9	5950 S. GUN CLUB ROAD	303-766-7859
REGIS JESUIT HIGH SCHOOL	S6	6400 S. LEWISTON WAY	303-269-8000
ROCKY MTN PREP-FLETCHER	N1	10455 E. 25 TH AVE	720-863-8920
ST. PIUS	N2	13680 E. 14 TH PL	303-364-6515
ST. THERESE	N2	1200 KENTON ST	303-364-7494
VANGUARD CLASSICAL-EAST	N4	17101 E. OHIO DR	303-338-4110
VEGA COLLEGIATE ACADEMY	N1	1345 MACON ST	303-828-6217

CHERRY CREEK DISTRICT #5 SCHOOLS

ADMINISTRATIVE OFFICES	4700 S YOSEMITE	303-773-1184
BUS GARAGE	16500 E SMOKY HILL RD	303-693-1700

ELEMENTARY:

ARROWHEAD	S4	19100 E. BATES AVE	720-886-2800
BLACK FOREST HILLS	S7	25233 E. GLASGOW DR	720-886-8900
BUFFALO TRAIL	S8	24300 E. PROGRESS DR	720-886-4000
CIMARRON	S5	17373 E. LEHIGH PL	720-886-8100
COYOTE HILLS	S7	24605 E. DAVIES WAY	720-886-3900
EASTRIDGE	S1	11777 E. WESLEY AVE	720-747-2200
HIGHLINE	N3	11000 E. EXPOSITION AVE	720-747-2300
INDEPENDENCE	S6	4700 S. MEMPHIS ST	720-886-8200
MEADOW POINT	S6	17901 E. GRAND AVE	720-886-8600
MISSION VIEJO	S5	3855 S. ALICIA PKWY	720-886-8000
PINE RIDGE	S9	6525 S. WHEATLAND PKWY	720-886-8800
POLTON	S1	2985 S. OAKLAND ST	720-747-2600
PONDEROSA	S1	1855 S. LIMA ST	720-747-2800
SAGEBRUSH	S6	14700 E. TEMPLE PL	720-886-8300
SUMMIT	S6	18201 E. QUINCY AVE	720-886-6400
SUNRISE	S5	4050 S. GENOA WAY	720-886-2900
VILLAGE EAST	S1	1433 S. OAKLAND ST	720-747-2000

MIDDLE SCHOOLS:

FOX RIDGE	S9	26301 E. ARAPAHOE RD	720-886-4400
HORIZON	S5	3981 S. RESERVOIR RD	720-886-6108
INFINITY	S8	25100 E. BELLVIEW AVE	720-886-6000
LAREDO	S6	5000 S. LAREDO ST	720-886-5000
LIBERTY	S7	21500 E. DRY CREEK RD	720-886-2415
PRAIRIE	S1	12600 E. JEWELL AVE	720-747-3000

SENIOR HIGH:

CHEROKEE TRAIL	S9	25901 E. ARAPAHOE ROAD	720-886-1900
GRANDVIEW	S7	20500 E. ARAPAHOE RD	720-886-6500
OVERLAND	S1	12400 E. JEWELL AVE	720-747-3700
SMOKY HILL	S6	16100 E. SMOKY HILL RD	720-886-5300

EMERGENCY SERVICES

FIRE

FIRE ADMINISTRATION	15151 E. ALAMEDA DRIVE	303-326-8999
STATION #1	9801 E. 16 TH AVENUE	303-326-8355
STATION #2	12600 HOFFMAN BOULEVARD	303-326-8615
STATION #3	3172 PEORIA STREET	303-366-7195
STATION #4	1110 S. QUENTIN STREET	303-671-6407
STATION #5	1339 BUCKLEY ROAD	303-366-5929
STATION #6	15588 E. HAMPDEN AVE.	303-693-1160
STATION #7	2290 S. BLACKHAWK STREET	303-751-4326
STATION #8	250 S. CHAMBERS ROAD	303-696-4308
STATION #9	17200 E. MEXICO AVENUE	303-752-4873
STATION #10	3951 S. RESERVOIR ROAD	303-693-8378
STATION #11	2291 S. JOLIET STREET	303-696-4347
STATION #12	19491 E. 34 TH DRIVE	303-307-9326
STATION #13	23911 E. ARAPAHOE ROAD	303-627-3025
STATION #14	22298 E. AURORA PARKWAY	303-680-7357
STATION #15	1880 S. FLAT ROCK TRAIL	303-326-8350
STATION #16 (OPENS DEC 2018)	6500 N. LIVERPOOL STREET	N/A

POLICE

DISTRICT 1	13347 E. MONTVIEW BLVD	303-739-6940
DISTRICT 2 (HDQTRS)	15001 E. ALAMEDA DRIVE	303-739-6000
DISTRICT 2 (ABILENE)	6 ABILENE ST	303-739-6270
DISTRICT 3	23911 E. ARAPAHOE ROAD	303-627-3220

HOSPITALS

MEDICAL CENTER OF AURORA	1501 S. POTOMAC STREET	303-695-2600
MEDICAL CENTER OF AURORA (NORTH CAMPUS)	700 POTOMAC STREET	303-695-2600
UNIVERSITY OF COLORADO ANSHUTZ MEDICAL CAMPUS	13000 E. COLFAX AVENUE	303-361-8241

AMBULANCE FACILITIES (FALCK)

60 S. HAVANA STREET	720-532-0519
10703 E. BETHANY DRIVE	303-361-6000
1308 S. CHAMBERS ROAD	303-353-8183
14901 E. HAMPDEN AVENUE	720-502-4026
6180 S. GUN CLUB ROAD	303-680-1850

SECTION IV
EQUIPMENT

SNOW REMOVAL EQUIPMENT SUMMARY

NORTH REGION

STREET DIVISION

2 SINGLE AXLES
13 TANDEM AXLES
7 CHEMICAL DISTRIBUTORS
3 GRADERS
2 LOADERS
2 SNOW BLOWERS

AURORA WATER DEPARTMENT

2 SINGLE AXLES
5 TANDEM AXLES
3 LOADERS

SOUTH REGION

STREET DIVISION

4 SINGLE AXLES
9 TANDEM AXLES
10 CHEMICAL DISTRIBUTORS
2 GRADERS
4 LOADERS
2 SNOW BLOWERS

PARKS DEPARTMENT

2 SINGLE AXLES
4 TANDEM AXLES
1 GRADER
1 LOADERS

AURORA WATER DEPARTMENT

1 SINGLE AXLES
6 TANDEM AXLES
2 LOADERS

SNOW REMOVAL EQUIPMENT TOTALS

11 SINGLE AXLES
37 TANDEM AXLES
17 CHEMICAL DISTRIBUTORS
6 GRADERS
12 LOADERS
4 SNOW BLOWERS

87

NORTH REGION SNOW REMOVAL EQUIPMENT
(STREET DIVISION)

<u>TYPE OF EQUIPMENT</u>	<u>UNIT</u>	
<u>PLOW TRUCKS</u>		
SINGLE AXLE	32053	
SINGLE AXLE	71762	
TANDEM AXLE	20669	
TANDEM AXLE	20672	
TANDEM AXLE	31855	
TANDEM AXLE	41854	
TANDEM ROCK BOX	50567	
TANDEM ROCK BOX	61544	
TANDEM AXLE	61779	
TANDEM AXLE	70655	
TANDEM AXLE	71805	
TANDEM AXLE	80617	
TANDEM AXLE	81301	
TANDEM ROCK BOX	81351	
TANDEM AXLE	82341	
<u>CHEMICAL DISTRIBUTORS</u>		<u>CAPACITY</u>
TANDEM AXLE	31414	1800 GALLONS
TANDEM AXLE	51737	1800 GALLONS
TANDEM AXLE	61736	1800 GALLONS
TANDEM AXLE	61795	1800 GALLONS
TANDEM AXLE	72291	1800 GALLONS
TANDEM AXLE	72295	1800 GALLONS
TANDEM AXLE	72296	1800 GALLONS
<u>GRADERS</u>		
GRADER	10279	
GRADER	70869	
GRADER	72346	
<u>LOADERS</u>		
LOADER	11045	PLOW ONLY
LOADER	70558	PLOW ONLY
<u>SNOW BLOWER</u>		
SNOGO	20453	
KODIAK-LMSC 3030	91973	

NORTH REGION SNOW REMOVAL EQUIPMENT
(AURORA WATER DEPARTMENT)

<u>TYPE OF EQUIPMENT</u>	<u>UNIT</u>
<u>PLOW TRUCKS</u>	
SINGLE AXLE	01725
SINGLE AXLE	11775
TANDEM	51318
TANDEM	51739
TANDEM	60785
TANDEM	72889
TANDEM	91918
<u>LOADERS</u>	
LOADER	30574
LOADER	51772
LOADER	91716

AURORA WATER DEPT HOLDS A MINIMUM OF 2 TRUCKS FOR WATER EMERGENCIES

SOUTH REGION SNOW REMOVAL EQUIPMENT
(STREET DIVISION)

<u>TYPE OF EQUIPMENT</u>	<u>UNIT</u>	
<u>PLOW TRUCKS</u>		
SINGLE AXLE	20663	
SINGLE AXLE	50649	
SINGLE AXLE	51156	
SINGLE AXLE	51777	
TANDEM AXLE	50930	
TANDEM AXLE	60876	
TANDEM AXLE	71818	
TANDEM AXLE	71824	
TANDEM AXLE	72292	
TANDEM AXLE	81337	
TANDEM AXLE	81344	
TANDEM AXLE	81359	
TANDEM AXLE	81398	
<u>CHEMICAL DISTRIBUTORS</u>		<u>CAPACITY</u>
TANDEM AXLE	31784	2000 GALLONS
TANDEM AXLE	50857	1600 GALLONS
TANDEM AXLE	51735	1600 GALLONS
TANDEM AXLE	61778	1600 GALLONS
TANDEM AXLE	61783	1600 GALLONS
TANDEM AXLE	72176	1600 GALLONS
TANDEM AXLE	72290	1600 GALLONS
TANDEM AXLE	72293	1600 GALLONS
TANDEM AXLE	72294	1600 GALLONS
TANDEM AXLE	81409	1600 GALLONS
<u>GRADERS</u>		
GRADER	40870	
GRADER	72347	
<u>LOADERS</u>		
LOADER (ATHEY)	30599	
LOADER	31245	
LOADER	51003	
LOADER	71629	
<u>SNOW BLOWER</u>		
KODIAK-LMSC 3030	91937	
SNOGO	20464	

SOUTH REGION SNOW REMOVAL EQUIPMENT
(PARKS DEPARTMENT)

<u>TYPE OF EQUIPMENT</u>	<u>UNIT</u>
<u>PLOW TRUCKS</u>	
SINGLE AXLE	32054
SINGLE AXLE	72288
TANDEM AXLE	31214
TANDEM AXLE	61785
TANDEM AXLE	72297
TANDEM AXLE	81405
<u>LOADERS</u>	
LOADER	30938
<u>GRADERS</u>	
GRADER	10395

SOUTH REGION SNOW REMOVAL EQUIPMENT
(AURORA WATER DEPARTMENT)

<u>TYPE OF EQUIPMENT</u>	<u>UNIT</u>
<u>PLOW TRUCKS</u>	
SINGLE AXLE	32055
TANDEM AXLE	62057
TANDEM AXLE	70894
TANDEM AXLE	40897
TANDEM AXLE	50531
TANDEM AXLE	51517
TANDEM AXLE	51738
<u>LOADERS</u>	
LOADER	61759
LOADER	51672

SECTION V
SNOW ROUTES

INTRODUCTION

SNOW REMOVAL ROUTES

This section includes maps and written description of all routes. Those routes north of and including Mississippi Avenue constitute the "North Region" and are serviced from the North Satellite Facility, approximately located at E. 32nd Avenue and Chambers Road. Those routes south of Mississippi Avenue constitute the "South Region" and are serviced from the South Satellite Facility, approximately located at S. Eagle Street and E. Hampden Avenue. Individual route descriptions and maps support the North and South Region maps, to provide a higher level of detail.

The following color codes are used to indicate priorities:

Red -- Priority 1, Major Arterials

Blue -- Priority 2, Primary Streets

Green -- Priority 3, Secondary and Residential thru Streets

Yellow -- Priority 4, Rural and Outlying Streets

None -- Non-priority Residential Streets

SNOW ROUTE
N1

ROUTE ID#	STREET	FROM	TO	PRIORITY	PLOW
10101	17 TH PL	FITZSIMONS PKWY	I-225 RAMP	RED	OUT
10102	COLFAX AVE	PEORIA ST	POTOMAC ST	RED	OUT
10103	COLFAX AVE	YOSEMITE ST	PEORIA ST	RED	IN
10104	PEORIA ST	COLFAX AVE	39 TH AVE (BRIDGE)	RED	OUT
10105	MONTVIEW BLVD	YOSEMITE ST	FITZSIMONS PKWY	RED	OUT
10106	VICTOR ST	MONTVIEW BLVD	FITZSIMONS PKWY	RED	OUT
10107	23 RD AVE	FITZSIMONS PKWY	VICTOR ST	RED	OUT
10108	WHEELING ST	MONTVIEW BLVD	23 RD AVE	RED	OUT
10109	PRIVATE (ALLEY) 21 ST AVE	VICTOR ST	WHEELING ST	RED	OUT
10110	17 TH AVE	YOSEMITE ST	PEORIA ST	RED	OUT
10111	FITZSIMONS PKWY	COLFAX AVE	PEORIA ST	RED	OUT
10112	POTOMAC ST	13 TH AVE	COLFAX AVE	RED	OUT
10113	HAVANA ST	COLFAX AVE	23 RD AVE	RED	OUT
10114	FLORENCE ST	COLFAX AVE	16 TH AVE	RED	OUT
10115	DEL MAR PKWY	16 TH AVE	MONTVIEW BLVD	RED	OUT
10116	YOSEMITE ST	COLFAX AVE	MONTVIEW BLVD	RED	OUT
10117	SMITH RD	PEORIA ST	SABLE BLVD	RED	OUT
10118	33 RD AVE	PEORIA ST	NOME ST	RED	OUT
10120	13 TH AVE	POTOMAC ST	YOSEMITE ST	BLUE	OUT
10121	DAYTON ST	13 TH AVE	25 TH AVE	BLUE	OUT
10122	MOLINE ST	COLFAX AVE	25 TH AVE	BLUE	OUT
10123	PEORIA-PARIS (ALLEY)	23 RD AVE	25 TH AVE	BLUE	OUT
10124	25 TH AVE	PEORIA ST	DALLAS ST	BLUE	OUT
10125	PEORIA ST	SMITH RD	33 RD AVE	BLUE	OUT
10126	33 RD AVE	MOLINE ST	NOME ST	BLUE	OUT
10127	MOLINE ST	33 RD AVE	SMITH RD	BLUE	OUT
10128	BARANMOR PKWY	PEORIA ST	XANADU ST	BLUE	OUT
10129	30 TH AVE	PEORIA ST	SABLE BLVD	BLUE	OUT
10130	28 TH AVE	SABLE BLVD	WHEELING ST	BLUE	OUT
10131	WHEELING ST	FITZSIMONS WAY	28 TH AVE	BLUE	OUT
10132	FITZSIMONS WAY	POTOMAC ST	WHEELING ST	BLUE	OUT
10133	POTOMAC ST	17 TH AVE	FITZSIMONS WAY	BLUE	OUT
10134	17 TH AVE	FITZSIMONS PKWY	POTOMAC	BLUE	OUT
10140	14 TH AVE	YOSEMITE ST	DELMAR PKWY	GREEN	
10141	16 TH AVE	YOSEMITE ST	PEORIA ST	GREEN	
10142	19 TH AVE	PEORIA ST	YOSEMITE ST	GREEN	
10143	KINGSTON ST	COLFAX AVE	25 TH AVE	GREEN	
10143	30 TH AVE	PEORIA ST	NOME ST	GREEN	
10144	NOME ST	30 TH AVE	33 RD AVE	GREEN	
10145	OAKLAND ST	33 RD AVE	30 TH AVE	GREEN	
10146	PARK LANE DR	30 TH AVE	30 TH AVE	GREEN	
10147	QUARI ST	BARANMOR PKWY	30 TH AVE	GREEN	
10148	31 ST AVE	QUARI ST	SCRANTON ST	GREEN	
10149	TUCSON ST	SCRANTON ST	BARANMOR PKWY	GREEN	
10150	QUENTIN ST	SMITH RD	BARANMOR PKWY	GREEN	
10151	REVERE ST	SMITH RD	BARANMOR PKWY	GREEN	
10152	SCRANTON ST	SMITH RD	BARANMOR PKWY	GREEN	
10153	SMITH DR	SMITH RD	SMITH RD	GREEN	

SNOW ROUTE
N1

SCHOOLS

BOSTON P-8 - 1365 BOSTON STREET

CRAWFORD ELEMENTARY - 1600 FLORENCE STREET

CREATIVE LEARNING CENTER – 2578 MOLINE STREET

FITZSIMONS EARLY LEARNING – 2255 WHEELING STREET

MONTVIEW ELEMENTARY - 2055 MOLINE STREET

NORTH HEALTH SCIENCE & TECHNOLOGY CAMPUS - 12095 E. MONTVIEW BOULEVARD

PARIS ELEMENTARY - 1635 PARIS STREET

PARK LANE ELEMENTARY - 13001 E. 30TH AVENUE

ROCKY MOUNTAIN PREPATORY – FLETCHER – 10455 E. 25TH AVENUE

FIRE STATIONS

FIRE STATION #1 - 9801 E. 16TH AVENUE

FIRE STATION #3 - 3172 PEORIA STREET

POLICE

POLICE DISTRICT 1 – 13347 E. MONTVIEW BOULEVARD

PUBLIC FACILITIES

MLK LIBRARY – 9898 E. COLFAX AVENUE

SNOW ROUTE

N2

ROUTE

ID#	STREET	FROM	TO	PRIORITY	PLOW
10201	6 TH AVE	DAYTON ST	POTOMAC ST	RED	OUT
10202	POTOMAC ST	ALAMEDA AVE	13 TH AVE	RED	OUT
10203	PEORIA ST	6 TH AVE	COLFAX AVE	RED	OUT
10204	DEL MAR CIR	FULL CIRCLE	PEORIA ST	RED	OUT
10205	PEORIA ST	DEL MAR CIR	ALAMEDA AVE	RED	OUT
10206	HAVANA ST	ALAMEDA AVE	COLFAX AVE	RED	OUT
10207	YOSEMITE ST	COLFAX AVE	11 TH AVE	RED	OUT
10208	DAYTON ST	13 TH AVE	1 ST AVE	RED	OUT
10209	1 ST AVE	DAYTON ST	HAVANA ST	RED	OUT
10210	DEL MAR PKWY	DEL MAR CIR	JAMAICA ST	RED	OUT
10211	DEL MAR PKWY	JAMAICA ST	FLORENCE ST	RED	IN
10212	FLORENCE ST	14 TH AVE	COLFAX AVE	RED	OUT
10213	HOFFMAN BLVD	DEL MAR CIR	POTOMAC ST	RED	OUT
10220	11 TH AVE	VAUGHN ST	YOSEMITE ST	BLUE	OUT
10221	12 TH AVE	YOSEMITE ST	GENEVA ST	BLUE	OUT
10222	GENEVA ST	12 TH AVE	DEL MAR PKWY	BLUE	OUT
10223	12 TH AVE	DEL MAR PKWY	NOME ST	BLUE	OUT
10224	VAUGHN ST	E 13 TH AVE	HOFFMAN BLVD	BLUE	OUT
10225	POTOMAC CIR	POTOMAC ST	POTOMAC ST	BLUE	OUT
10226	VAUGHN ST	6 TH AVE	PARKVIEW DR	BLUE	OUT
10227	PARKVIEW DR	POTOMAC ST	DEL MAR CIR	BLUE	OUT
10228	2 ND AVE	PEORIA ST	ABILENE ST	BLUE	OUT
10229	MOLINE ST	ALAMEDA AVE	1 ST AVE	BLUE	OUT
10230	1 ST AVE	MOLINE ST	HAVANA ST	BLUE	OUT
10231	NOME ST	MOLINE ST	ALAMEDA AVE	BLUE	OUT
10232	LIMA ST	1 ST AVE	4 TH AVE	BLUE	OUT
10233	4 TH WAY	HAVANA ST	2 ND AVE	BLUE	OUT
10234	2 ND AVE	4 TH WAY	OSWEGO ST	BLUE	OUT
10235	MOLINE ST	4 TH WAY	COLFAX AVE	BLUE	OUT
10236	FULTON ST	3 RD AVE	1 ST AVE	BLUE	OUT
10237	3 RD AVE	FULTON ST	HAVANA ST	BLUE	OUT
10238	GENEVA ST	3 RD AVE	6 TH AVE	BLUE	OUT
10239	FULTON ST	6 TH AVE	8 TH AVE	BLUE	OUT
10240	8 TH AVE	FULTON ST	DAYTON ST	BLUE	OUT
10241	JAMAICA ST	DEL MAR PKWY	LOWRY PL	BLUE	OUT
10242	CLINTON ST	SEVERN PL	E 10 TH DR	BLUE	OUT
10243	SEVERN PL	CLINTON ST	DAYTON ST	BLUE	OUT
10250	14 TH PL	YOST ST	POTOMAC ST	GREEN	
10251	YOST ST	13 TH PL	14 TH PL	GREEN	
10252	13 TH PL	QUARI ST	YOST ST	GREEN	
10253	RACINE ST	13 TH PL	13 TH AVE	GREEN	
10254	SCRANTON ST	COLFAX AVE	13 TH PL	GREEN	
10255	14 TH AVE	PEORIA ST	TROY ST	GREEN	
10256	URSULA ST	COLFAX AVE	13 TH PL	GREEN	
10257	XANADU ST	COLFAX AVE	13 TH AVE	GREEN	
10258	TOLEDO ST	7 TH AVE	10 TH AVE	GREEN	
10259	ZION ST	7 TH AVE	10 TH AVE	GREEN	
10260	7 TH AVE	DEL MAR CR	ZION ST	GREEN	
10261	1 ST AVE	PEORIA ST	DEAD END WEST	GREEN	
10262	OAKLAND ST	2 ND AVE	DEL MAR CIR	GREEN	
10263	OAKLAND CT	6 TH PL	OAKLAND ST	GREEN	
10264	6 TH PL	IOLA ST	OAKLAND CT	GREEN	
10265	IOLA ST	6 TH PL	4 TH WAY	GREEN	
10266	5 TH PL	IOLA ST	5 TH AVE	GREEN	
10267	5 TH AVE	5 TH PL	NEWARK ST	GREEN	
10268	NILE ST	5 TH AVE	6 TH PL	GREEN	
10269	7 TH AVE	DAYTON ST	DEL MAR CIR	GREEN	
10270	KINGSTON ST	7 TH AVE	COLFAX AVE	GREEN	
10271	14 TH AVE	DEL MAR PKWY	MACON ST	GREEN	

SNOW ROUTE
N2

SCHOOLS

AURORA ACADEMY – 10251 E. 1ST AVENUE
CENTRAL HIGH - 1050 NEWARK STREET
FULTON ELEMENTARY - 755 FULTON STREET
KENTON ELEMENTARY - 1255 KENTON STREET
JAMAICA CHILD DEVELOPMENT CENTER - 800 JAMAICA STREET
LANSING ELEMENTARY - 551 LANSING STREET
LYNN KNOLL ELEMENTARY - 12445 E. 2ND AVENUE
PEORIA ELEMENTARY - 875 PEORIA STREET
SIXTH AVENUE ELEMENTARY - 560 VAUGHN STREET
SOUTH MIDDLE - 12310 PARKVIEW DRIVE
ST. PIUS TENTH - 13770 E. 13TH PLACE
ST. THERESE - 1200 KENTON STREET
VAUGHN ELEMENTARY - 1155 VAUGHN STREET
WEST COLLEGE PREPARATORY ACADEMY (6-12) - 10100 E. 13TH AVENUE

FIRE STATIONS

FIRE STATION #2 - 12600 HOFFMAN BOULEVARD

HOSPITAL

MEDICAL CENTER OF AURORA - NORTH - 700 POTOMAC STREET

NURSING HOMES

CAMELLIA CARE - 500 GENEVA WAY
AURORA CARE CENTER - 10201 E. 3RD AVENUE

PUBLIC FACILITIES

AURORA CENTER FOR ACTIVE ADULTS- 30 DEL MAR CIRCLE
HOFFMAN HEIGHTS LIBRARY - 1298 PEORIA STREET

AMBULANCE FACILITY

60 S. HAVANA

SNOW ROUTE
N3

ROUTE ID#	STREET	FROM	TO	PRIORITY	PLOW
10301	MISSISSIPPI AVE	CLINTON ST	SABLE BLVD	RED	OUT
10302	HAVANA ST	ALAMEDA AVE	MISSISSIPPI AVE	RED	OUT
10303	ALAMEDA AVE	GALENA WAY	SABLE BLVD	RED	OUT
10304	PEORIA ST	MISSISSIPPI AVE	ALAMEDA AVE	RED	OUT
10305	ABILENE ST	MISSISSIPPI AVE	ALAMEDA AVE	RED	OUT
10306	EXPOSITION AVE	ABILENE ST	SABLE BLVD	RED	OUT
10307	POTOMAC WAY	MISSISSIPPI AVE	ALAMEDA AVE	RED	OUT
10320	EXPOSITION AVE	POTOMAC ST	GENEVA ST	BLUE	OUT
10321	GENEVA ST	EXPOSITION AVE	KENTUCKY DR	BLUE	OUT
10322	ALASKA PL	POTOMAC ST	TROY ST	BLUE	OUT
10323	WHEELING ST	ALASKA PL	EXPOSITION AVE	BLUE	OUT
10324	UVALDA ST	MISSISSIPPI AVE	KENTUCKY AVE	BLUE	OUT
10325	TROY ST	MISSISSIPPI AVE	ALAMEDA AVE	BLUE	OUT
10326	MOLINE ST	MISSISSIPPI AVE	ALAMEDA AVE	BLUE	OUT
10327	BLACKHAWK ST	EXPOSITION AVE	MISSISSIPPI AVE	BLUE	OUT
10328	SECURITY DR	BLACKHAWK ST	SABLE BLVD	BLUE	OUT
10330	KENTUCKY AVE	HAVANA ST	VICTOR WAY	GREEN	
10331	VICTOR WAY	MISSISSIPPI AVE	VAUGHN WAY	GREEN	
10332	VAUGHN WAY	VICTOR WAY	DAKOTA AVE	GREEN	
10333	DAKOTA AVE	POTOMAC ST	URSULA WAY	GREEN	
10334	URSULA WAY	ALAMEDA AVE	TROY ST	GREEN	
10335	ALASKA AVE	MOLINE ST	TROY ST	GREEN	
10336	TENNESSEE AVE	HAVANA ST	JOLIET ST	GREEN	
10337	KENTUCKY DR	FULTON ST	HAVANA ST	GREEN	

SNOW ROUTE
N3

SCHOOLS

AURORA HILLS MIDDLE - 1009 S. UVALDA STREET

LOTUS SCHOOL FOR EXCELLENCE – 11001 E. ALAMEDA AVENUE

HIGHLINE ELEMENTARY - 11000 E. EXPOSITION AVENUE

VIRGINIA COURT ELEMENTARY - 394 S. TROY STREET

WHEELING ELEMENTARY - 472 S. WHEELING STREET

SNOW ROUTE
N4

ROUTE ID#	STREET	FROM	TO	PRIORITY	PLOW
10401	ALAMEDA PKWY	SABLE BLVD	MISSISSIPPI AVE	RED	OUT
10402	MISSISSIPPI AVE	TOWER RD	SABLE BLVD	RED	OUT
10403	CHAMBERS RD	MISSISSIPPI AVE	ALAMEDA PKWY	RED	OUT
10404	BUCKLEY RD	MISSISSIPPI AVE	ALAMEDA PKWY	RED	OUT
10405	SABLE BLVD	MISSISSIPPI AVE	ALAMEDA AVE	RED	OUT
10406	EXPOSITION AVE	SABLE BLVD	CHAMBERS RD	RED	OUT
10407	CENTREPOINT DR	ALAMEDA DR	SABLE BLVD	RED	OUT
10408	ALAMEDA DR	CENTREPOINT DR	ALAMEDA PKWY	RED	OUT
10420	KALISPELL ST	ALAMEDA AVE	KENTUCKY AVE	BLUE	OUT
10421	KENTUCKY AVE	KALISPELL ST	ALAMEDA PKWY	BLUE	OUT
10422	OHIO PL	BUCKLEY RD	OHIO DR	BLUE	OUT
10423	OHIO DR	ALAMEDA PKWY	OHIO PL	BLUE	OUT
10424	RICHFIELD ST	OHIO DR	ALAMEDA PKWY	BLUE	OUT
10430	URAVAN ST	KENTUCKY AVE	MISSISSIPPI AVE	GREEN	
10431	SALIDA ST	KENTUCKY AVE	MISSISSIPPI AVE	GREEN	
10432	OURAY ST	KENTUCKY AVE	MEMPHIS WAY	GREEN	
10433	MEMPHIS WAY	OURAY ST	TENNESSEE AVE	GREEN	
10434	TENNESSEE AVE	JOPLIN WAY	OURAY ST	GREEN	
10435	KALISPELL ST	TENNESSEE AVE	MISSISSIPPI AVE	GREEN	
10436	OHIO AVE	CHAMBERS RD	WALSH DR	GREEN	
10437	WALSH DR	OHIO AVE	EXPOSITION AVE	GREEN	
10438	CENTREPOINT DR	ALAMEDA DR	EXPOSITION AVE	GREEN	
10439	CENTER AVE	CENTREPOINT DR	CHAMBERS RD	GREEN	

NOTE: PLOW MUNICIPAL JUSTICE CENTER ACCESS ROAD WITH THIS ROUTE.

SNOW ROUTE
N4

SCHOOLS

TOLLGATE ELEMENTARY - 701 S. KALISPELL WAY

VANGUARD CLASSICAL (EAST) – 17101 E. OHIO DRIVE

POLICE STATIONS

POLICE DISTRICT 2 – 15001 E. ALAMEDA DRIVE

PUBLIC FACILITIES

AURORA MUNICIPAL CENTER – 15151 E. ALAMEDA PARKWAY

CENTRAL LIBRARY - 14949 E. ALAMEDA DRIVE

MUNICIPAL JUSTICE CENTER - 14999 E. ALAMEDA DRIVE

SNOW ROUTE

N5

ROUTE ID#	STREET	FROM	TO	PRIORITY	PLOW
10501	CHAMBERS RD	ALAMEDA PKWY	COLFAX AVE	RED	OUT
10502	AIRPORT BLVD	ALAMEDA PKWY	COLFAX AVE	RED	OUT
10503	COLFAX AVE	POTOMAC ST	CHAMBERS RD	RED	OUT
10504	COLFAX AVE	CHAMBERS RD	AIRPORT BLVD	RED	IN
10505	COLFAX AVE	AIRPORT BLVD	TOWER RD	RED	OUT
10506	6 TH AVE	POTOMAC ST	AIRPORT BLVD	RED	OUT
10507	SABLE BLVD	ALAMEDA PKWY	6 TH AVE	RED	OUT
10508	ABILENE ST	ALAMEDA DR	ELLSWORTH AVE	RED	OUT
10509	ELLSWORTH AVE	ABILENE ST	SABLE BLVD	RED	OUT
10510	SABLE BLVD	6 TH AVE	COLFAX AVE	RED	OUT
10511	LAREDO ST	6 TH AVE	COLFAX AVE	RED	OUT
10512	CENTRETECH PKWY	6 TH AVE	AIRPORT BLVD	RED	OUT
10513	1 ST AVE	CHAMBERS RD	CENTRETECH PKWY	RED	OUT
10514	2 ND AVE	NORFOLK ST	AIRPORT BLVD	RED	OUT
10520	13 TH AVE	SABLE BLVD	CHAMBERS RD	BLUE	OUT
10521	DILLON WAY	6 TH AVE	DEAD END NORTH	BLUE	OUT
10522	4 TH AVE	ABILENE ST	SABLE BLVD	BLUE	OUT
10523	ABILENE ST	ELLSWORTH AVE	4 TH AVE	BLUE	OUT
10524	ALAMEDA DR	AIRPORT BLVD	DEAD END WEST	BLUE	OUT
10525	2 ND AVE	AIRPORT BLVD	SALIDA WAY	BLUE	OUT
10526	SALIDA WAY	2 ND AVE	DEAD END NORTH	BLUE	OUT
10527	NORFOLK ST	4 TH AVE	2 ND AVE	BLUE	OUT
10528	4 TH AVE	LAREDO ST	NORFOLK ST	BLUE	OUT
10529	LOCKHEED DR	CENTRETECH PKWY	LAREDO ST	BLUE	OUT
10530	LAREDO ST	6 TH AVE	LOCKHEED DR	BLUE	OUT
10531	E 2 ND AVE	SABLE BLVD	EVANSTON WAY	BLUE	OUT
10532	EVANSTON WAY	E 2 ND AVE	CHAMBERS RD	BLUE	OUT
10542	BILLINGS ST	6 TH AVE	DEAD END NORTH	GREEN	
10543	FRASER ST	6 TH AVE	8 TH AVE	GREEN	
10544	8 TH AVE	SABLE BLVD	CHAMBERS RD	GREEN	
10545	ELKHART ST	8 TH AVE	10 TH AVE	GREEN	
10546	10 TH AVE	ELKHART ST	SABLE BLVD	GREEN	
10547	EAGLE ST	10 TH AVE	13 TH AVE	GREEN	
10548	11 TH AVE	SABLE BLVD	GRANBY ST	GREEN	
10549	12 TH AVE	SABLE BLVD	GRANBY ST	GREEN	
10550	GRANBY ST	13 TH AVE	8 TH AVE	GREEN	
10551	8 TH AVE	CHAMBERS RD	HIGHLINE CANAL	GREEN	
10552	11 TH AVE	LAREDO ST	AIRPORT BLVD	GREEN	
10553	8 TH AVE	LAREDO ST	IDALIA ST	GREEN	
10554	IDALIA ST	8 TH AVE	10 TH PL	GREEN	
10555	10 TH PL	IDALIA ST	LAREDO ST	GREEN	
10556	SEVERN PL	LAREDO ST	6 TH AVE	GREEN	
10557	7 TH AVE	AIRPORT BLVD	SEVERN PL	GREEN	
10558	TELLURIDE ST	6 TH AVE	10 TH AVE	GREEN	
10559	10 TH AVE	AIRPORT BLVD	TELLURIDE ST	GREEN	
10560	SALIDA ST	10 TH AVE	14 TH DR	GREEN	
10561	14 TH DR	COLFAX AVE	DEAD END EAST	GREEN	

SNOW ROUTE
N5

SCHOOLS

AURORA QUEST K-8 – 17315 E. 2ND AVENUE

EAST MIDDLE - 1275 FRASER

EDNA & JOHN W. MOSLEY P-8 – 55 SALIDA WAY

ELKHART ELEMENTARY - 1020 EAGLE STREET

GLOBAL VILLAGE (EAST) – 403 S. AIRPORT BOULEVARD

GLOBAL VILLAGE (WEST) – 16401 E. ALAMEDA DRIVE

HINKLEY HIGH - 1200 CHAMBERS ROAD

LAREDO ELEMENTARY - 1250 LAREDO STREET

VO TECH CENTER - 500 AIRPORT BOULEVARD

WILLIAM SMITH – 400 AIRPORT BOULEVARD

FIRE STATIONS

FIRE STATION #5 - 1339 BUCKLEY ROAD

FIRE STATION #8 – 250 S. CHAMBERS ROAD

NURSING HOMES

SABLE CARE - 656 DILLON WAY

SNOW ROUTE

N6

ROUTE ID#	STREET	FROM	TO	PRIORITY	PLOW
10601	CHAMBERS RD	COLFAX AVE	40 TH AVE	RED	OUT
10602	AIRPORT BLVD	COLFAX AVE	40 TH AVE	RED	OUT
10603	TOWER RD	COLFAX AVE	45 TH AVE	RED	OUT
10604	SMITH RD	SABLE BLVD	TOWER RD	RED	OUT
10605	SABLE BLVD	COLFAX AVE	39 TH AVE	RED	OUT
10606	40 TH AVE	CHAMBERS RD	TOWER RD	RED	OUT
10607	32 ND PKWY	PICADILLY RD	TOWER RD	RED	OUT
10608	38 TH AVE	TOWER RD	HIMALAYA RD	RED	OUT
10609	34 TH DR	32 ND PKWY	DEAD END	RED	OUT
10610	32 ND AVE	CHAMBERS RD	AIRPORT BLVD	RED	OUT
10620	LEWISTON ST	33 RD DR	32 ND AVE	BLUE	OUT
10621	33 RD DR	OURAY ST	LEWISTON ST	BLUE	OUT
10622	OURAY ST	32 ND AVE	33 RD DR	BLUE	OUT
10623	40 TH CIR	40 TH AVE	40 TH AVE	BLUE	OUT
10624	SALIDA ST	40 TH AVE	TOWER RD	BLUE	OUT
10625	28 TH AVE	WALDEN ST	TOWER RD	BLUE	OUT
10626	WALDEN ST	32 ND PL	28 TH AVE	BLUE	OUT
10627	32 ND AVE	WALDEN ST	AIRPORT BLVD	BLUE	OUT
10628	32 ND PL	PAGOSA ST	WALDEN ST	BLUE	OUT
10629	PAGOSA ST	32 ND AVE	32 ND PL	BLUE	OUT
10630	WINDSOR DR	34 TH DR	38 TH AVE	BLUE	OUT
10631	HIMALAYA RD	26 TH AVE	36 TH DR	BLUE	OUT
10632	36 TH DR	HIMALAYA RD	ODESSA ST	BLUE	OUT
10633	ODESSA ST	36 TH DR	33 RD DR	BLUE	OUT
10634	33 RD DR	32 ND PKWY	ODESSA ST	BLUE	OUT
10635	31 ST CR	32 ND PKWY	32 ND PKWY	BLUE	OUT
10636	22 ND PL	TOWER RD	CARMEL CIR	BLUE	OUT
10637	URAVAN ST	22 ND AVE	SMITH RD	BLUE	OUT
10638	22 ND AVE	AIRPORT BLVD	TOWER RD	BLUE	OUT
10639	19 TH AVE	TOWER RD	DUNKIRK ST	BLUE	OUT
10640	BUCHANAN PL	DUNKIRK ST	ESPANA ST	BLUE	OUT
10641	ESPANA ST	COLFAX AVE	HALIFAX ST	BLUE	OUT
10642	HALIFAX ST	ESPANA ST	NORTH END	BLUE	OUT
10643	BATAVIA DR	ESPANA ST	BUCHANAN DR	BLUE	OUT
10644	HIMALAYA RD	COLFAX AVE	BATAVIA DR	BLUE	OUT
10645	ALTURA BLVD	COLFAX AVE	MONTVIEW BLVD	BLUE	OUT
10646	MONTVIEW BLVD	BILLINGS ST	CHAMBERS RD	BLUE	OUT
10650	EAGLE ST	COLFAX AVE	MONTVIEW BLVD	GREEN	
10651	BILLINGS ST	22 ND PL	COLFAX AVE	GREEN	
10652	22 ND PL	SABLE BLVD	BILLINGS ST	GREEN	
10653	23 RD AVE	SABLE BLVD	I-225	GREEN	
10654	32 ND AVE	SABLE BLVD	ZION ST	GREEN	
10655	32 ND PL	SABLE BLVD	ZION ST	GREEN	
10656	MONCRIEFF PL	CHAMBERS RD	ABILENE ST	GREEN	
10657	ABILENE ST	MONCRIEFF PL	39 TH AVE	GREEN	
10658	39 TH AVE	ABILENE ST	FRASER ST	GREEN	
10659	FRASER ST	39 TH AVE	MONCRIEFF PL	GREEN	
10660	LAREDO ST	SMITH RD	(SO) NATURE CENTER	GREEN	
10661	MONTVIEW BLVD	TOWER RD	DUNKIRK ST	GREEN	
10662	17 TH AVE	ANDES ST	DUNKIRK ST	GREEN	
10663	CEYLON ST	COLFAX AVE	21 ST CIR	GREEN	
10664	DUNKIRK ST	COLFAX AVE	MONTVIEW BLVD	GREEN	
10665	BUCHANAN DR	BATAVIA DR	LISBON ST	GREEN	
10666	LISBON ST	SOUTH END	NORTH END	GREEN	
10667	LAREDO ST	COLFAX AVE	17 TH PL	GREEN	
10668	17 TH PL	NORFOLK ST	18 TH PL	GREEN	
10669	18 TH PL	17 TH PL	NORFOLK ST	GREEN	
10670	NORFOLK ST	18 TH PL	COLFAX AVE	GREEN	
10671	JASPER ST	COLFAX AVE	MONTVIEW BLVD	GREEN	

SNOW ROUTE
N6

SCHOOLS

ALTURA ELEMENTARY - 1650 ALTURA BOULEVARD

CLYDE MILLER P-8 - 1701 ESPANA STREET

SABLE ELEMENTARY - 2601 SABLE BOULEVARD

FACILITIES

MORRISON NATURE CENTER – LAREDO SOUTH OF SMITH ROAD

SNOW ROUTE

N7

ROUTE
SEGMENT

ROUTE SEGMENT ID#	STREET	FROM	TO	PRIORITY	PLOW
10701	SMITH RD	TOWER RD	PICADILLY RD	RED	OUT
10702	PICADILLY RD	SMITH RD	56 TH AVE	RED	OUT
10703	56 TH AVE	DUNKIRK ST	JACKSON GAP ST	RED	OUT
10704	DUNKIRK ST	56 TH AVE	64 TH AVE	RED	OUT
10705	26 TH AVE	PICADILLY RD	POWHATON RD	RED	OUT
10706	POWHATON RD	COLFAX AVE	26 TH AVE	RED	OUT
10707	6 TH AVE	CATAWBA WAY	GUN CLUB RD	RED	OUT
10708	6 TH PARKWAY	VALDIA ST	6 TH AVE	RED	OUT
10709	6 TH AVE	GUN CLUB RD	NEW CASTLE WAY	RED	OUT
10710	HARVEST ROAD	ALAMEDA AVE	6 TH AVE	RED	OUT
10711	LITTLE RIVER ST	ALAMEDA AVE	6 TH AVE	RED	OUT
10712	ALAMEDA AVE	HARVEST RD	NEW CASTLE WAY	RED	OUT
10713	64 TH AVE	TOWER RD	E470	RED	OUT
10720	3 RD AVE	LITTLE RIVER ST	POWHATON RD	BLUE	OUT
10721	NEW CASTLE WAY	6 TH AVE	3 RD AVE	BLUE	OUT
10722	1 ST AVE	6 TH PKWY	NEW CASTLE CT	BLUE	OUT
10723	JAMESTOWN WAY	6 TH AVE	4 TH AVE	BLUE	IN
10724	ELK CT	1 ST AVE	2 ND DR	BLUE	OUT
10725	2 ND DR	ELK CT	COOLIDGE WAY	BLUE	OUT
10726	COOLIDGE WAY	2 ND DR	CATAWBA WAY	BLUE	OUT
10727	CATAWBA WAY	COOLIDGE WAY	6 TH AVE	BLUE	OUT
10728	5 TH AVE	GUN CLUB RD	CATAWBA WAY	BLUE	OUT
10729	GUN CLUB RD	MISSISSIPPI AVE	I-70 FRONTAGE ROAD	BLUE	OUT
10730	PICADILLY RD	COLFAX FRONTAGE RD	HWY 30	BLUE	OUT
10731	SMITH WAY	SMITH RD	19 TH AVE	BLUE	OUT
10732	19 TH AVE	E-470	DEAD END EAST	BLUE	OUT
10733	GUN CLUB RD	19 TH AVE	SMITH DR	BLUE	OUT
10734	SMITH RD	PICADILLY RD	GUN CLUB RD	BLUE	OUT
10735	POWHATON RD	COLFAX AVE	JEWELL	BLUE	OUT
10736	DUNKIRK ST	64 TH AVE	67 TH AVE	BLUE	OUT
10737	67 TH AVE	DUNKIRK ST	EAST	BLUE	OUT
10738	FUNDY ST	64 TH AVE	62 ND PL	BLUE	OUT
10749	FLANDERS ST	62 ND PL	62 ND AVE	BLUE	OUT
10740	62 ND PL	FUNDY ST	FLANDERS ST	BLUE	OUT
10741	62 ND AVE	DUNKIRK ST	FLANDERS ST	BLUE	OUT
10742	60 TH AVE	GENOA ST	DUNKIRK ST	BLUE	OUT
10743	58 TH AVE	DUNKIRK ST	GENOA ST	BLUE	OUT
10744	GENOA ST	56 TH AVE	60 TH AVE	BLUE	OUT
10750	NEWBERN WAY	3 RD AVE	MAPLE DR	GREEN	
10751	MAPLE DR	NEWBERN WAY	LITTLE RIVER ST	GREEN	
10752	NEW CASTLE CT	1 ST AVE	ELLSWORTH PL	GREEN	
10753	ELLSWORTH PL	NEW CASTLE CT	NEW CASTLE WAY	GREEN	
10754	NEW CASTLE WAY	ELLSWORTH PL	ALAMEDA AVE	GREEN	
10755	JACKSON GAP WAY	2 ND PL	ELLSWORTH PL	GREEN	
10756	S JACKSON GAP WAY	ELLSWORTH PL	CEDAR PL	GREEN	
10757	CEDAR PL	S JACKSON GAP WAY	S KEWAUNEE WAY	GREEN	
10758	S KEWAUNEE WAY	CEDAR PL	MAPLE AVE	GREEN	
10759	MAPLE AVE	S KEWAUNEE WAY	S KELLERMAN ST	GREEN	
10760	S KELLERMAN ST	MAPLE AVE	1 ST AVE	GREEN	

SNOW ROUTE
N7

ROUTE SEGMENT ID#	STREET	FROM	TO	PRIORITY	PLOW
10761	2 ND PL	LITTLE RIVER ST	IDER WAY	GREEN	
10762	IDER WAY	2 ND PL	4 TH AVE	GREEN	
10763	4 TH PL	IDER WAY	KEWAUNEE WAY	GREEN	
10764	KEWAUNEE WAY	4 TH AVE	4 TH PL	GREEN	
10765	4 TH PL	KEWAUNEE WAY	LITTLE RIVER ST	GREEN	
10766	2 ND DR	ELK CT	FLAT ROCK ST	GREEN	
10767	FLAT ROCK ST	2 ND DR	COOLIDGE WAY	GREEN	
10768	COOLIDGE WAY	FLAT ROCK ST	CATAWBA WAY	GREEN	
10780	PICADILLY RD	56 TH AVE	64 TH AVE	YELLOW	
10794	SMITH RD	GUN CLUB RD	POWHATON RD	YELLOW	
10795	PICADILLY RD	SMITH RD	DEAD END SOUTH	YELLOW	
10796	6 TH AVE	PICADILLY RD	VALDAI ST	YELLOW	
10797	VALDAI ST	6 TH AVE	6 TH PKWY	YELLOW	

SNOW ROUTE
N7

SCHOOLS

HIGH POINT ACADEMY – 6750 DUNKIRK STREET

VISTA PEAK P-8 – 24551 E. 1ST AVENUE

VISTA PEAK PREPARATORY – 24500 E. 6TH AVENUE

FIRE STATIONS

FIRE STATION #16 (OPENS DEC 2018) – 6500 N. LIVERPOOL STREET

SNOW ROUTE
N8

ROUTE ID#	STREET	FROM	TO	PRIORITY	PLOW
10801	56TH AVE	JACKSON GAP RD	IMBODEN RD	RED	OUT
10802	IMBODEN RD	HWY 36	56 TH AVE	RED	OUT
10803	26 TH AVE	POWHATON RD	HUDSON RD	RED	OUT
10804	MONAGHAN RD	26 TH AVE	56 TH AVE	RED	OUT
10805	HUDSON RD	HWY 36	56 TH AVE	RED	OUT
10820	48 TH AVE	IMBODEN RD	MANILA RD	BLUE	OUT
10821	MANILA RD	HWY 36	48 TH AVE	BLUE	OUT
10822	JACKSON GAP WAY	56 TH AVE	JACKSON GAP ST	BLUE	OUT
10823	JACKSON GAP ST	JACKSON GAP WAY	68 TH AVE	BLUE	OUT
10860	HUDSON RD	56 TH AVE	72 ND AVE	YELLOW	
10861	72 ND AVE	HUDSON RD	1 MILE EAST	YELLOW	
10862	IMBODEN RD	56 TH AVE	64 TH AVE	YELLOW	
10863	56 TH AVE	IMBODEN RD	DEAD END EAST	YELLOW	
10864	45 TH AVE	IMBODEN RD	ECLECTIC ST	YELLOW	
10865	ECLECTIC ST	40 TH AVE	45 TH AVE	YELLOW	
10866	40 TH AVE	IMBODEN RD	ECLECTIC ST	YELLOW	
10867	PETERSON RD	48 TH AVE	HWY 36	YELLOW	
10868	48 TH AVE	PETERSON RD	SCHUMAKER RD	YELLOW	
10869	26 TH AVE	HUDSON RD	WATKINS RD	YELLOW	

SNOW ROUTE
S1

ROUTE ID#	STREET	FROM	TO	PRIORITY	PLOW
20101	HAVANA ST	MISSISSIPPI AVE	PARKER RD	RED	OUT
20102	PEORIA ST	MISSISSIPPI AVE	PARKER RD	RED	OUT
20103	ILIFF AVE	PARKER RD	ABILENE ST	RED	OUT
20104	POTOMAC ST	MISSISSIPPI AVE	JEWELL AVE	RED	OUT
20105	BETHANY DR	PARKER RD	JAMAICA CT	RED	IN
20120	JEWELL AVE	DAYTON ST	POTOMAC AVE	BLUE	OUT
20121	FLORIDA AVE	DAYTON ST	UVALDA ST	BLUE	OUT
20122	MEXICO AVE	HAVANA ST	LIMA ST	BLUE	OUT
20123	MEXICO AVE	LIMA ST	UVALDA ST	BLUE	OUT
20124	OAKLAND ST	ARKANSAS AVE	JEWELL AVE	BLUE	IN
20125	DAYTON ST	MISSISSIPPI AVE	PARKER RD	BLUE	OUT
20126	MOLINE ST	MISSISSIPPI AVE	MEXICO AVE	BLUE	OUT
20127	LIMA ST	MEXICO AVE	YALE AVE	BLUE	OUT
20128	VASSAR DR	WESLEY AVE	LIMA ST	BLUE	OUT
20129	WESLEY AVE	JAMAICA ST	OSWEGO ST	BLUE	OUT
20130	DARTMOUTH AVE	PEORIA ST	PARKER RD	BLUE	OUT
20131	DARTMOUTH AVE	PARKER RD	HAVANA ST	BLUE	OUT
20132	PARIS ST	BATES CR	PEORIA ST	BLUE	IN
20133	BETHANY DR	DARTMOUTH AVE	JAMAICA CT	BLUE	IN
20134	JAMAICA CT	DARTMOUTH AVE	BETHANY DR	BLUE	IN
20135	DAYTON ST	HAMPDEN AVE	DAYTON WAY	BLUE	OUT
20136	JEFFERSON PL	DAYTON WAY	CHESTER WAY	BLUE	OUT
20137	CHESTER WAY	JEFFERSON PL	DAYTON WAY	BLUE	OUT
20138	DAYTON WAY	DAYTON ST	CHESTER WAY	BLUE	OUT
20139	JOLIET ST	JEWELL AVE	DEAD END NORTH	GREEN	
20140	OSWEGO ST	YALE AVE	ILIFF AVE	GREEN	
20141	NOME ST	YALE AVE	WESLEY AVE	GREEN	
20142	TROY ST	MISSISSIPPI AVE	LOUISIANA AVE	GREEN	
20143	WHEELING WAY	UVALDA ST	UVALDA ST	GREEN	
20144	UVALDA ST	WHEELING WAY	MISSISSIPPI AVE	GREEN	
20145	VAUGHN WAY	JEWELL AVE	YALE AVE	GREEN	
20146	ASBURY DR	VAUGHN WAY	XANADU WAY	GREEN	
20147	XANADU WAY	ASBURY DR	WHEELING WAY	GREEN	
20148	WHEELING WAY	XANADU WAY	YALE AVE	GREEN	
20149	LOUISIANA AVE	PEORIA ST	POTOMAC ST	GREEN	
20150	KANSAS PL	PEORIA ST	UVALDA ST	GREEN	
20151	URSULA ST	YALE AVE	CORNELL AVE	GREEN	
20152	CORNELL AVE	URSULA ST	PARKER RD	GREEN	
20153	LANSING ST	FLORIDA AVE	MOLINE ST	GREEN	

NOTE: PLOW UTAH SWIMMING POOL PARKING LOT WITH THIS ROUTE.

SNOW ROUTE
S1

SCHOOLS

EASTRIDGE ELEMENTARY - 11777 E. WESLEY AVENUE

JOLIET LEARNING CENTER – 1855 S. JOLIET STREET

OVERLAND HIGH - 12400 E. JEWELL AVENUE

POLTON ELEMENTARY - 2985 S. OAKLAND STREET

PONDEROSA ELEMENTARY - 1855 S. LIMA STREET

PRAIRIE MIDDLE - 12600 E. JEWELL AVENUE

VILLAGE EAST ELEMENTARY - 1433 S. OAKLAND STREET

HOSPITALS

MEDICAL CENTER OF AURORA - 1501 S. POTOMAC STREET

FIRE STATIONS

FIRE STATION #4 - 1110 S. QUENTIN STREET

FIRE STATION #11 – 2291 S. JOLIET STREET

AMBULANCE FACILITY

10703 E. BETHANY DRIVE

SNOW ROUTE
S2

ROUTE SEGMENT ID#	STREET	FROM	TO	PRIORITY	PLOW
20201	CHAMBERS RD	MISSISSIPPI AVE	HAMPDEN AVE	RED	OUT
20202	YALE AVE	CHAMBERS RD	HAVANA ST	RED	OUT
20203	ILIFF AVE	CHAMBERS RD	ABILENE ST	RED	OUT
20204	SABLE BLVD	MISSISSIPPI AVE	ILIFF AVE	RED	OUT
20205	ABILENE ST	ILIFF AVE	MISSISSIPPI AVE	RED	OUT
20220	ABILENE ST	YALE AVE	HARVARD AVE	BLUE	OUT
20221	HARVARD AVE	ABILENE ST	BLACKHAWK ST	BLUE	OUT
20222	BLACKHAWK ST	ILIFF AVE	EVANS AVE	BLUE	OUT
20223	EVANS AVE	ABILENE ST	BLACKHAWK ST	BLUE	OUT
20224	ARIZONA AVE	SABLE BLVD	CARSON WAY	BLUE	OUT
20225	JEWELL AVE	ABILENE ST	SABLE BLVD	BLUE	OUT
20226	MEXICO ST	SABLE BLVD	CHAMBERS RD	BLUE	OUT
20227	FLORIDA AVE	HELENA CR	ABILENE ST	BLUE	OUT
20228	HEATHER GARDENS	YALE AVE	MARINA DR	BLUE	IN
20229	MARINA DR	HEATHER GARDENS	YALE AVE	BLUE	IN
20230	DARTMOUTH AVE	CHAMBERS RD	FLOYD AVE	BLUE	OUT
20231	FLOYD AVE	DARTMOUTH AVE	CHAMBERS RD	BLUE	OUT
20232	EAGLE ST	HAMPDEN AVE	FLOYD AVE	BLUE	OUT
20233	VAUGHN WAY	PARKER RD	HEATHER GARDENS	BLUE	OUT
20234	GRANBY WAY	WESLEY AVE	FRASER ST	BLUE	IN
20235	FRASER ST	GRANBY WAY	WESLEY AVE	BLUE	IN
20236	ELKHART ST	ILIFF AVE	YALE AVE	BLUE	OUT
20237	WESLEY AVE	CHAMBERS RD	DILLON WAY	BLUE	OUT
20238	WESLEY AVE	BLACKHAWK ST	ANAHEIM ST	BLUE	OUT
20239	ANAHEIM ST	WESLEY AVE	BLACKHAWK ST	BLUE	OUT
20240	CHAMBERS CR	CHAMBERS RD	FLORIDA AVE	GREEN	OUT
20241	DILLON ST	ILIFF AVE	HARVARD AVE	GREEN	OUT
20242	CIMARRON ST	HARVARD AVE	YALE AVE	GREEN	OUT
20243	EVANS AVE	SABLE BLVD	CHAMBERS RD	GREEN	OUT
20244	EVANS DR	BLACKHAWK ST	EVANS AVE	GREEN	OUT
20245	BLACKHAWK ST	JEWELL AVE	EVANS AVE	GREEN	OUT
20246	EVANSTON ST	FLORIDA AVE	JEWELL AVE	GREEN	OUT
20247	OREGON DR	SABLE BLVD	MEXICO DR	GREEN	OUT

SNOW ROUTE

S2

SCHOOLS

CENTURY ELEMENTARY - 2500 S. GRANBY WAY

GATEWAY HIGH - 1300 S. SABLE BOULEVARD

JEWELL ELEMENTARY - 14601 E. JEWELL AVENUE

AXL ACADEMY PUBLIC CHARTER - 14100 E. JEWELL AVENUE

FIRE STATIONS

FIRE STATION #7 - 2290 S. BLACKHAWK STREET

AMBULANCE FACILITY

1308 S. CHAMBERS ROAD

SNOW ROUTE

S3

ROUTE
SEGMENT

ROUTE SEGMENT ID#	STREET	FROM	TO	PRIORITY	PLOW
20301	ILIFF AVE	CHAMBERS RD	DUNKIRK ST	RED	OUT
20302	MISSISSIPPI AVE	TOWER RD	LOUISIANA AVE	RED	OUT
20303	BUCKLEY RD	MISSISSIPPI AVE	ILIFF AVE	RED	OUT
20304	URAVAN ST	BUCKLEY RD	MISSISSIPPI AVE	RED	OUT
20305	MEXICO AVE	TELLURIDE ST	BUCKLEY RD	RED	OUT
20320	DUNKIRK ST	MISSISSIPPI AVE	WESLEY PL	BLUE	OUT
20321	WESLEY DR	ILIFF AVE	HALIFAX WAY	BLUE	OUT
20322	CATHAY WAY	WESLEY DR	ILIFF PL	BLUE	OUT
20323	ILIFF PL	CATHAY WAY	CEYLON WAY	BLUE	OUT
20324	CEYLON WAY	ILIFF PL	DUNKIRK ST	BLUE	OUT
20325	COLORADO DR	ANDES CR	DUNKIRK ST	BLUE	OUT
20326	ANDES CR	TOWER RD	TOWER RD	BLUE	OUT
20327	MEXICO AVE	CHAMBERS RD	BUCKLEY RD	BLUE	OUT
20328	TELLURIDE ST	MEXICO AVE	TOWER RD	BLUE	OUT
20329	VASSAR PL	TELLURIDE ST	SALIDA WAY	BLUE	OUT
20330	OURAY ST	MEXICO AVE	IOWA AVE	BLUE	OUT
20331	IOWA WAY	OURAY ST	NORFOLK ST	BLUE	IN
20332	NORFOLK ST	ARKANSAS DR	BAILS PL	BLUE	IN
20332	ARKANSAS DR	BUCKLEY RD	KITTREDGE ST	BLUE	OUT
20333	KITTREDGE ST	ARKANSAS DR	MISSISSIPPI AVE	BLUE	OUT
20334	FLORIDA AVE	URAVAN ST	ARKANSAS AVE	BLUE	IN
20335	ARKANSAS AVE	FLORIDA AVE	PITKIN CT	BLUE	IN
20340	LOUISIANA AVE	URAVAN ST	GENOA WAY	GREEN	
20341	ENSENADA ST	WYOMING AVE	LOUISIANA AVE	GREEN	
20342	WYOMING AVE	ENSENADA ST	IDAHO AVE	GREEN	
20343	IDAHO AVE	WYOMING AVE	ENSENADA ST	GREEN	
20344	EVANS AVE	TOWER RD	BUCKLEY RD	GREEN	
20345	NUCLA WAY	BUCKLEY RD	ASBURY AVE	GREEN	
20346	ASBURY AVE	NUCLA WAY	BUCKLEY RD	GREEN	
20347	MOBILE ST	ASBURY AVE	BAILS PL	GREEN	
20348	BAILS PL	MOBILE ST	LAREDO ST	GREEN	
20349	LAREDO ST	BAILS PL	MEXICO AVE	GREEN	
20350	IDALIA ST	MISSISSIPPI AVE	MEXICO AVE	GREEN	
20351	HELENA ST	MEXICO AVE	EVANS AVE	GREEN	
20352	EVANS AVE	HELENA ST	CHAMBERS RD	GREEN	
20353	MEMPHIS ST	ARKANSAS DR	ARIZONA DR	GREEN	
20354	ARIZONA DR	MEMPHIS ST	BUCKLEY RD	GREEN	
20355	ASBURY AVE	BUCKLEY RD	EVANS DR	GREEN	
20356	YAMPA WAY	LOUISIANA AVE	WALDEN WAY	GREEN	
20357	WALDEN WAY	COLORADO DR	EVANS AVE	GREEN	
20358	COLORADO DR	VENTURA ST	TELLURIDE ST	GREEN	
20359	VENTURA ST	COLORADO DR	FLORIDA DR	GREEN	
20360	IOWA DR	TELLURIDE ST	TOWER RD	GREEN	
20361	BAHAMA ST	LOUISIANA AVE	ANDES CR	GREEN	
20362	FLANDERS WAY	DUNKIRK ST	JEWELL AVE	GREEN	
20363	KITTREDGE ST	ILIFF AVE	NAPLES WAY	GREEN	
20364	MOBILE WAY	NAPLES WAY	KITTREDGE ST	GREEN	
20365	NAPLES WAY	ILIFF AVE	MOBILE WAY	GREEN	

SNOW ROUTE
S3

SCHOOLS

ARKANSAS ELEMENTARY - 17301 E. ARKANSAS AVENUE

IOWA ELEMENTARY - 16701 E. IOWA AVENUE

MRACHEK MIDDLE - 1955 S. TELLURIDE STREET

RANGEVIEW HIGH - 17599 E. ILIFF AVENUE

SIDE CREEK ELEMENTARY - 19191 E. ILIFF PLACE

VASSAR ELEMENTARY - 18101 E. VASSAR AVENUE

FIRE STATIONS

FIRE STATION #9 - 17200 E. MEXICO AVENUE

SNOW ROUTE
S4

ROUTE SEGMENT ID#	STREET	FROM	TO	PRIORITY	PLOW
20401	TOWER RD	MISSISSIPPI AVE	HAMPDEN AVE	RED	OUT
20402	BUCKLEY RD	ILIFF AVE	HAMPDEN AVE	RED	OUT
20403	YALE AVE	CHAMBERS RD	VENTURA ST	RED	OUT
20404	VENTURA ST	HAMPDEN AVE	YALE AVE	RED	OUT
20420	AMHERST AVE	AMHERST DR	CEYLON WAY	BLUE	OUT
20421	CEYLON WAY	AMHERST AVE	FLANDERS ST	BLUE	OUT
20422	FLANDERS ST	CEYLON WAY	VILLANOVA PL	BLUE	OUT
20423	CEYLON ST	FLANDERS ST	HAMPDEN AVE	BLUE	OUT
20424	FLOYD AVE	TOWER RD	CEYLON WAY	BLUE	OUT
20425	BATES AVE	AMHERST AVE	FLANDERS WAY	BLUE	OUT
20426	STERLING HILL PKWY	TOWER RD	WESLEY DR	BLUE	OUT
20427	LASALLE PL	TOWER RD	FUNDY CIR	BLUE	OUT
20428	VILLANOVA PL	STERLING HILL PKWY	HALIFAX CT	BLUE	OUT
20429	GIRARD ST	TOWER RD	WACO ST	BLUE	OUT
20430	WACO ST	GIRARD ST	WACO WAY	BLUE	OUT
20431	DARTMOUTH AVE	TOWER RD	CHAMBERS RD	BLUE	OUT
20432	TELLURIDE ST	HAMPDEN AVE	COLUMBIA AVE	BLUE	OUT
20433	COLUMBIA AVE	TELLURIDE ST	BETHANY CR	BLUE	OUT
20434	BETHANY CR	COLUMBIA AVE	BATES AVE	BLUE	OUT
20435	BATES AVE	BROWN CR	BUCKLEY RD	BLUE	OUT
20436	LAREDO ST	HAMPDEN AVE	VASSAR AVE	BLUE	OUT
20437	FLOYD AVE	BUCKLEY RD	NORFOLK WAY	BLUE	OUT
20438	NUCLA WAY	HAMPDEN AVE	NORFOLK WAY	BLUE	OUT
20439	NORFOLK WAY	NUCLA WAY	OLATHE WAY	BLUE	OUT
20440	OLATHE WAY	NORFOLK WAY	DARTMOUTH AVE	BLUE	OUT
20450	KALISPELL ST	DARTMOUTH AVE	HAMPDEN AVE	GREEN	
20451	WINSTON ST	DARTMOUTH AVE	HAMPDEN AVE	GREEN	
20452	BATES AVE	CHAMBERS RD	JASPER ST	GREEN	
20453	JASPER ST	BATES AVE	YALE AVE	GREEN	
20454	BATES DR	LAREDO ST	BROWN DR	GREEN	
20455	BROWN DR	BATES DR	YALE AVE	GREEN	
20456	KITTREDGE WAY	ILIFF AVE	VASSAR AVE	GREEN	
20457	VASSAR AVE	MEMPHIS WAY	NAPLES WAY	GREEN	
20458	NAPLES WAY	VASSAR AVE	ILIFF AVE	GREEN	
20459	RIFLE ST	ILIFF AVE	BROWN CIR	GREEN	
20460	BROWN CIR	COLUMBIA AVE	BATES AVE	GREEN	

SNOW ROUTE
S4

SCHOOLS

ARROWHEAD ELEMENTARY - 19100 E. BATES AVENUE

CHILD DEVELOPMENT CENTER – 3333 S. NORFOLK WAY

COLUMBIA MIDDLE - 17600 E. COLUMBIA STREET

DALTON ELEMENTARY - 17401 E. DARTMOUTH AVENUE

DARTMOUTH ELEMENTARY - 3050 S. LAREDO STREET

YALE ELEMENTARY - 16001 E. YALE AVENUE

SNOW ROUTE
S5

ROUTE SEGMENT ID#	STREET	FROM	TO	PRIORITY	PLOW
20501	HAMPDEN AVE	PARKER RD	HIGHWAY 30	RED	OUT
20502	BUCKLEY RD	HAMPDEN AVE	QUINCY AVE	RED	OUT
20503	CHAMBERS RD	HAMPDEN AVE	QUINCY AVE	RED	OUT
20504	HAMPDEN CIR	HAMPDEN AVE	HAMPDEN AVE	RED	IN
20505	TOWER RD	HAMPDEN AVE	MANSFIELD AVE	RED	OUT
20506	RESERVOIR RD	MANSFIELD AVE	RICE PLACE	RED	OUT
20520	PRINCETON DR	QUINCY AVE	GENOA WAY	BLUE	OUT
20521	GENOA WAY	PRINCETON DR	HAMPDEN AVE	BLUE	OUT
20522	MANSFIELD AVE	RESERVOIR RD	BUCKLEY RD	BLUE	OUT
20523	YAMPA ST	MANSFIELD AVE	URAVAN ST	BLUE	IN
20524	RICHFIELD ST	HAMPDEN AVE	QUINCY AVE	BLUE	IN
20525	MISSION PKWY	HAMPDEN CR	MEMPHIS ST	BLUE	IN
20526	ALICIA PKWY	MISSION PKWY	MISSION PKWY	BLUE	IN
20527	DILLON WAY	QUINCY AVE	CARSON WAY	BLUE	OUT
20528	CARSON WAY	DILLON WAY	QUINCY AVE	BLUE	OUT
20529	ATCHISON WAY	QUINCY AVE	PARKER RD	BLUE	OUT
20540	DAWSON ST	HAMPDEN AVE	CARSON WAY	GREEN	
20541	KALISPELL ST	HAMPDEN AVE	MISSION PKWY	GREEN	
20542	MARGUERITE PKWY	ALICIA PKWY	CHAMBERS WAY	GREEN	
20543	CHAMBERS WAY	CHAMBERS RD	QUINCY AVE	GREEN	
20544	NASSAU DR	MISSION PKWY	BUCKLEY RD	GREEN	
20545	KENYON DR	MISSION PKWY	BUCKLEY RD	GREEN	
20546	URAVAN ST	HAMPDEN AVE	QUINCY AVE	GREEN	
20547	JEFFERSON AVE	TOWER RD	BISCAY ST	GREEN	
20548	JEFFERSON DR	BISCAY ST	DUNKIRK WAY	GREEN	
20549	DUNKIRK WAY	JEFFERSON DR	GENOA WAY	GREEN	
20550	BISCAY ST	JEFFERSON AVE	HAMPDEN AVE	GREEN	
20551	BAHAMA ST	JEFFERSON AVE	NAPA DR	GREEN	
20552	NAPA DR	BAHAMA ST	CEYLON WAY	GREEN	
20553	ENSENADA ST	CEYLON WAY	PRINCETON DR	GREEN	
20554	CEYLON WAY	RESERVOIR RD	GENOA WAY	GREEN	
20555	GENOA ST	PRINCETON DR	QUINCY AVE	GREEN	

SNOW ROUTE
S5

SCHOOLS

CIMARRON ELEMENTARY - 17373 E. LEHIGH PLACE

HORIZON MIDDLE - 3981 S. RESERVOIR ROAD

MISSION VIEJO ELEMENTARY - 3855 S. ALICIA PARKWAY

SUNRISE ELEMENTARY - 4050 S. GENOA WAY

FIRE STATIONS

FIRE STATION #6 - 15585 E. HAMPDEN CIRCLE

FIRE STATION #10 - 3951 S. RESERVOIR ROAD

AMBULANCE FACILITY

14901 E. HAMPDEN AVENUE

NURSING HOMES

CHERRY CREEK - 14699 E. HAMPDEN CIRCLE

PUBLIC FACILITIES

MISSION VIEJO LIBRARY - 15324 E. HAMPDEN CIRCLE

SNOW ROUTE
S6

ROUTE SEGMENT ID#	STREET	FROM	TO	PRIORITY	PLOW
20601	QUINCY AVE	PARKER RD	RESERVOIR RD	RED	OUT
20602	BUCKLEY RD	QUINCY RD	SMOKY HILL RD	RED	OUT
20603	SMOKY HILL RD	QUINCY RD	BUCKLEY RD	RED	OUT
20604	CHAMBERS RD	QUINCY RD	PARKER RD	RED	OUT
20605	BELLEVIEW AVE	CHAMBERS RD	CARSON CT	RED	OUT
20620	CRESTLINE DR	CHAMBERS RD	PARKER RD	BLUE	OUT
20621	LEWISTON WY	PARKER RD	ARAPAHOE RD	BLUE	OUT
20622	ARAPAHOE RD	LEWISTON WAY	PARKER RD	BLUE	OUT
20623	ELKHART ST	WAGONTRAIL PL	BELLEVIEW AVE	BLUE	OUT
20624	BELLEVIEW DR	BELLEVIEW AVE	DEAD END SOUTH	BLUE	OUT
20625	TUFTS AVE	EVANSTON ST	TEMPLE PL	BLUE	IN
20626	TEMPLE PL	TUFTS AVE	EVANSTON WAY	BLUE	IN
20627	FRASER WAY	EVANSTON WAY	SMOKY HILL RD	BLUE	IN
20628	EVANSTON WAY	EVANSTON ST	TEMPLE PL	BLUE	IN
20629	EVANSTON ST	SMOKY HILL RD	FRASER WAY	BLUE	IN
20630	PHEASANT RUN PKWY	QUINCY AVE	SMOKY HILL RD	BLUE	OUT
20631	LAREDO ST	SMOKY HILL RD	BELLEVIEW AVE	BLUE	OUT
20632	WAGONTRAIL PKWY	PHEASANT RUN PKWY	SMOKY HILL RD	BLUE	OUT
20633	PITKIN ST	WAGONTRAIL PKWY	PRINCETON DR	BLUE	OUT
20634	GRAND AVE	WAGONTRAIL PKWY	YAMPA CT	BLUE	IN
20635	CHENANGO DR	DANUBE WAY	BELLEVIEW PL	BLUE	OUT
20636	WAGONTRAIL CIR	CHENANGO DR	CHENANGO DR	BLUE	OUT
20640	ARGONNE WAY	QUINCY	STANFORD DR	GREEN	OUT
20641	STANFORD DR	ARGONNE WAY	RICE DR	GREEN	OUT
20642	RICE DR	STANFORD DR	RESERVOIR RD	GREEN	OUT
20643	MEMPHIS ST	MISSION PKWY	WAGONTRAIL DR	GREEN	OUT
20644	STANFORD PL	PHEASANT RUN PKWY	TEMPLE DR	GREEN	OUT
20645	TEMPLE DR	STANFORD PL	PHEASANT RUN PKWY	GREEN	OUT
20646	LAYTON PL	CHAMBERS RD	FAIRPLAY ST	GREEN	OUT
20647	FAIRPLAY ST	LAYTON PL	BELLEVIEW AVE	GREEN	OUT
20648	EVANSTON WAY	FAIRPLAY ST	TEMPLE PL	GREEN	OUT
20649	WAGONTRAIL DR	CHENANGO PL	EVANSTON WAY	GREEN	OUT
20650	CHENANGO PL	WAGONTRAIL DR	DILLON ST	GREEN	OUT
20651	DILLON ST	CHENANGO DR	LAYTON PL	GREEN	OUT
20652	LAYTON PL	DILLON ST	SARATOGA PL	GREEN	OUT
20653	SARATOGA PL	LAYTON PL	PARKER RD	GREEN	OUT
20654	CARSON CT	BELLEVIEW AVE	CHENANGO AVE	GREEN	OUT
20655	CHENANGO AVE	CARSON CT	PARKER RD	GREEN	OUT
20656	E TEMPLE DR	S PARKER RD	E TUFTS PL	GREEN	OUT
20657	E TUFTS PL	E TEMPLE DR	SMOKY HILL RD	GREEN	OUT
20658	JORDAN RD	DAWSON CIR	CALEY PL	GREEN	OUT
20659	CALEY PL	JORDAN RD	DEAD END EAST	GREEN	OUT

SNOW ROUTE
S6

SCHOOLS

INDEPENDENCE ELEMENTARY - 4700 S. MEMPHIS COURT

LAREDO MIDDLE - 5000 S. LAREDO STREET

MEADOWPOINT ELEMENTARY - 17901 E. GRAND AVENUE

REGIS JESUIT HIGH - 6400 S. LEWISTON WAY

SAGEBRUSH ELEMENTARY - 17400 E. TEMPLE PLACE

SMOKY HILL HIGH - 16100 E. SMOKY HILL ROAD

SUMMIT ELEMENTARY - 18201 E. QUINCY AVENUE

HOSPITAL

BETH ISRAEL ROSE CLINIC - 14800 E. BELLEVIEW DRIVE

SNOW ROUTE

S7

ROUTE SEGMENT ID#	STREET	FROM	TO	PRIORITY	PLOW
20701	ARAPAHOE RD	GRANDVIEW H.S.	SMOKY HILL	RED	OUT
20702	AURORA PKWY	SMOKY HILL RD	DEAD END	RED	OUT
20703	TALLYNS REACH PKWY	SMOKY HILL RD	ARAPAHOE RD	RED	OUT
20704	PLYMOUTH DR	TALLYNS REACH PKWY	ARAPAHOE RD	RED	OUT
20705	DAVIES WAY	PLYMOUTH DR	ARAPAHOE RD	RED	OUT
20706	GARTRELL RD	ARAPAHOE RD	ROCKINGHORSE PKWY	RED	OUT
20720	GARTRELL RD	ROCKINGHORSE PKWY	INSPIRATION DR	BLUE	OUT
20721	INSPIRATION LN	GARTRELL RD	INSPIRATION DR	BLUE	OUT
20722	SAMPSON GULCH WAY	IRISH DR	POWHATON RD	BLUE	OUT
20723	ROCKINGHORSE PKWY	INSPIRATION DR	GARTRELL	BLUE	OUT
20724	DRY CREEK RD	GARTRELL RD	DEAD END WEST	BLUE	OUT
20725	EASTER AVE	GARTRELL RD	LIVERPOOL RD	BLUE	OUT
20726	LIVERPOOL ST	EASTER AVE	ARAPAHOE RD	BLUE	OUT
20727	SADDLE ROCK LANE	LIVERPOOL ST	BRIARWOOD DR	BLUE	OUT
20728	BRIARWOOD DR	SADDLE ROCK LANE	PICADILLY ST	BLUE	OUT
20729	PICADILLY RD	BRIARWOOD DR	EASTER AVE	BLUE	OUT
20730	IRELAND WAY	LONG AVE	MINERAL DR	BLUE	OUT
20731	FREMONT DR	GLASGOW DR	FROST DR	BLUE	OUT
20732	FROST DR	FREMONT DR	GLASGOW DR	BLUE	OUT
20733	GLASGOW DR	ARAPAHOE RD	SMOKY HILL RD	BLUE	OUT
20734	IRISH DR	JACKSON GAP WAY	AURORA PKWY	BLUE	OUT
20735	COOLIDGE WAY	IRISH DR	AURORA PKWY	BLUE	OUT
20740	EUCLID AVE	S AURORA PKWY	CATAWABA WAY	GREEN	OUT
20741	CATAWABA WAY	EUCLID AVE	BRIARWOOD DR	GREEN	OUT
20742	BRIARWOOD DR	AURORA PKWY	OTTOWA DR	GREEN	OUT
20743	PORTLAND WAY	OTTOWA DR	PLYMOUTH WAY	GREEN	OUT
20744	CLIFTON DR	SAMPSON GULCH WAY	JACKSON GAP WAY	GREEN	OUT
20745	JACKSON GAP ST	CLIFTON DR	JAMESTOWN CT	GREEN	OUT
20746	JAMESTOWN CT	JACKSON GAP ST	KEWAUNEE ST	GREEN	OUT
20747	KEWAUNEE ST	JAMESTOWN CT	JACKSON GAP ST	GREEN	OUT
20748	JACKSON GAP ST	KEWAUNEE ST	SAMPSON GULCH WAY	GREEN	OUT
20749	LANGDALE WAY	SAMPSON GULCH WAY	KELLERMAN CIR	GREEN	OUT
20750	KELLERMAN CIR	LANGDALE WAY	LANGDALE WAY	GREEN	OUT
20751	LANGDALE WAY	KELLERMAN CIR	DEAD END NORTH	GREEN	OUT
20752	LANGDALE WAY	KELLERMAN CIR	CLIFTON PL	GREEN	OUT
20753	CLIFTON PL	LANGDALE WAY	LITTLE RIVER WAY	GREEN	OUT
20754	LITTLE RIVER WAY	CLIFTON PL	JACKSON GAP ST	GREEN	OUT
20755	EADS DR	ROCKING HORSE PKWY	ADDISON WAY	GREEN	OUT
20756	ADDISON WAY	EADS DR	MINNOW PL	GREEN	OUT
20757	MINNOW DR	MINNOW PL	GARTRELL RD	GREEN	OUT
20758	ROCKY TOP AVE	ROCKING HORSE PKWY	GARTRELL RD	GREEN	OUT
20759	EADS DR	ROCKING HORSE PKWY	ZANTE CT	GREEN	OUT
20760	ZANTE CT	EADS DR	GLIDDEN DR	GREEN	OUT
20761	GLIDDEN DR	ZANTE CT	PICCOLO DR	GREEN	OUT
20762	PICCOLO DR	ZANTE ST	WENATCHEE CT	GREEN	OUT
20763	WENATCHEE CT	PICCOLO DR	NARROWLEAD DR	GREEN	OUT
20764	NARROWLEAD DR	WENATCHEE CT	ZANTE DR	GREEN	OUT
20765	ROCKY TOP AVE	PICCOLO DR	ROCKING HORSE PKWY	GREEN	OUT
20766	VERSAILLES ST	INSPIRATION DR	ALLENSPARK PL	GREEN	OUT
20767	ALLENSPARK PL	BAILEY CIR	DEAD END	GREEN	OUT

SNOW ROUTE

S7

ROUTE SEGMENT ID#	STREET	FROM	TO	PRIORITY	PLOW
20768	FLETCHER DR	INSPIRATION DR	DEAD END	GREEN	OUT
20769	TIBET CT	FLETCHER DR	IGNACIO PL	GREEN	OUT
20770	IGNACIO PL	TIBET CT	INSPIRATION LN	GREEN	OUT
20771	SICILY WAY	JAMISON PL	DRY CREEK	GREEN	OUT
20772	JAMISON PL	S QUATAR WAY	SICILY WAY	GREEN	OUT
20773	QUATAR WAY	DRY CREEK	JAMISON PL	GREEN	OUT
20774	TALLYNS REACH PKWY	ARAPAHOE	PARK CRESCENT DR	GREEN	OUT
20775	PARK CRESCENT DR	GLASGOW DR	GLASGOW DR	GREEN	OUT
20776	JACKSON GAP WAY	IRISH DR	GLASGOW DR	GREEN	OUT
20777	SHAWNEE ST	EASTER	COSTILLA DR	GREEN	OUT
20778	COSTILLA DR	SHAWNEE ST	BRIARWOOD DR	GREEN	OUT
20779	PONDEROSA TRAIL	ARAPAHOE	SMOKY HILL	GREEN	OUT
20780	SADDLE ROCK TRAIL	SMOKY HILL	PEAKVIEW DR	GREEN	OUT
20781	PEAKVIEW DR	SADDLE ROCK TRAIL	ARAPAHOE	GREEN	OUT
20782	PEAKVIEW DR	PEAKVIEW DR	QUEMOY WAY	GREEN	OUT
20783	HOOVER DR	QUEMOY WAY	PEAKVIEW DR	GREEN	OUT
20784	JAMISON DR	DUQUESNE WAY	AURORA PKWY	GREEN	OUT
20785	DUQUESNE WAY	JAMISON DR	MINERAL DR	GREEN	OUT
20786	MINERAL DR	DEQUESNE WAY	SAMPSON GULCH WAY	GREEN	OUT

SNOW ROUTE

S7

SCHOOLS

BLACK FOREST HILLS ELEMENTARY - 25233 E. GLASGOW DRIVE

COYOTE HILLS ELEMENTARY - 24605 E. DAVIES WAY

GRANDVIEW HIGH - 20500 E. ARAPAHOE ROAD

LIBERTY MIDDLE - 21500 E. DRY CREEK ROAD

FIRE STATIONS

FIRE STATION #13 - 23911 E. ARAPAHOE ROAD

FIRE STATION #14 - 22298 E. AURORA PARKWAY

POLICE STATIONS

POLICE DISTRICT 3 - 23911 E. ARAPAHOE ROAD

PUBLIC FACILITIES

TALLYN'S REACH LIBRARY - 23911 E. ARAPAHOE ROAD

SNOW ROUTE

S8

ROUTE
SEGMENT

ROUTE SEGMENT ID#	STREET	FROM	TO	PRIORITY	PLOW
20801	QUINCY AVE	RESERVOIR RD	SNOW HAWK HILL	RED	OUT
20802	PICADILLY RD	QUINCY AVE	HAMPDEN AVE	RED	OUT
20803	JEWELL AVE	DUNKIRK ST	HARVEST RD	RED	OUT
20804	MISSISSIPPI AVE	GUN CLUB RD	HARVEST RD	RED	OUT
20805	BELLVIEW AVE	GUN CLUB RD	HARVEST RD	RED	OUT
20806	HARVEST RD	BELLVIEW AVE	QUINCY AVE	RED	OUT
20807	FLAT ROCK TR	JEWELL AVE	HARVEST RD	RED	OUT
20808	HARVEST RD	JEWELL AVE	MISSISSIPPI AVE	RED	OUT
20820	OLD TOM MORRIS RD	JEWELL AVE	LOUISIANA PKWY	BLUE	OUT
20821	LOUISIANA PKWY	GUN CLUB RD	HARVEST RD	BLUE	OUT
20822	GUN CLUB RD	MISSISSIPPI AVE	HWY 30	BLUE	OUT
20823	HARVEST RD	ALEXANDER DR	BELLEVUE AVE	BLUE	OUT
20824	ROBERTSDALE WAY	QUINCY AVE	TREATMENT PLANT	BLUE	OUT
20825	DUQUESNE ST	MISSISSIPPI AVE	LOUISIANA PKWY	BLUE	OUT
20826	GRAND BAKER ST	MISSISSIPPI AVE	FLAT ROCK TRAIL	BLUE	OUT
20827	PLAINS PKWY	QUINCY AVE	PICADILLY RD	BLUE	OUT
20828	CONSERVATORY PKWY	HAMPDEN AVE	HALIFAX WY	BLUE	OUT
20829	JERICO WAY	CONSERVATORY PKWY	HAMPDEN	BLUE	OUT
20830	DEGAULLE ST	BELLVIEW AVE	ALEXANDER DR	BLUE	OUT
20831	PROGRESS DR	DEGAULLE ST	BELLVIEW AVE	BLUE	OUT
20832	EATONPARK WY	PROGRESS DR	FLAT ROCK WAY	BLUE	OUT
20833	FULTONDALE WAY	PROGRESS DR	FLAT ROCK WAY	BLUE	OUT
20834	FLAT ROCK WAY	FULTONDALE WAY	DEGAULLE ST	BLUE	OUT
20835	ALEXANDER DR	AURORA PKWY	HARVEST RD	BLUE	OUT
20836	JEWELL AVE	HARVEST RD	POWHATON RD	BLUE	OUT
20840	DEGAULLE ST	BELLVIEW AVE	WAGONTRAIL AVE	GREEN	OUT
20841	CHENANGO PL	GUN CLUB ROAD	DUQUESNE ST	GREEN	OUT
20842	DUQUESNE ST	CHENANGO PL	DEGAULLE ST	GREEN	OUT
20843	WHITAKER DR	DUQUESNE ST	DEGAULLE ST	GREEN	OUT
20844	WAGON TRAIL	DEGAULLE ST	FULTONDALE WAY	GREEN	OUT
20845	FULTONDALE WAY	WAGON TRAIL AVE	ELK ST	GREEN	OUT
20846	ELK ST	FULTONDALE WAY	CHENANGO PL	GREEN	OUT
20847	CHENANGO PL	ELK ST	DEGAULLE ST	GREEN	OUT
20848	FLAT ROCK WAY	BELLVIEW AVE	ELK ST	GREEN	OUT
20849	POWHATON RD	QUINCY AVE	PARKING LOT	GREEN	OUT
20850	JEWELL AVE	POWHATON RD	CITY LIMITS	GREEN	OUT
20851	ROME WAY	JEWELL AVE	ATLANTIC PL	GREEN	OUT
20852	ATLANTIC PL	ROME WAY	DEAD END	GREEN	OUT

SNOW ROUTE
S8

SCHOOLS

AURORA FRONTIER P-8 - 3200 S. JERICHO WAY

BUFFALO TRAIL ELEMENTARY- 24300 E. PROGRESS DRIVE

INFINITY MIDDLE – 25100 E. BELLEVIEW AVENUE

MURPHY CREEK P-8 - 1400 S. OLD TOM MORRIS ROAD

FIRE STATIONS

FIRE STATION #15 - 1880 S. FLAT ROCK TRAIL

SNOW ROUTE

S9

ROUTE SEGMENT ID#	STREET	FROM	TO	PRIORITY	FLOW
20901	SMOKY HILL RD	PICADILLY ST	SMOKY HILL PKWY	RED	OUT
20902	SMOKY HILL PKWY	SMOKY HILL RD	MONAGHAN RD	RED	OUT
20903	COUNTY LINE RD	POWHATON RD	EAST BOUNDARY	RED	OUT
20904	AURORA PKWY	SMOKY HILL RD	GUN CLUB RD	RED	OUT
20905	GUN CLUB RD	AURORA PKWY	QUINCY AVE	RED	OUT
20906	ARAPAHOE RD	SMOKY HILL RD	SHADY GROVE WAY	RED	OUT
20907	SOUTHSHORE DR	SHADY GROVE WAY	DEAD END	RED	OUT
20908	POWHATON RD	ORCHARD RD	INSPIRATION DR	RED	OUT
20909	ORCHARD RD	POWHATON RD	AURORA PKWY	RED	OUT
20910	MONAGHAN RD	SMOKY HILL RD	COUNTY LINE RD	RED	OUT
20920	NEWBERN CT	ARAPAHOE RD	DEAD END NORTH	BLUE	OUT
20921	BLACKSTONE PKWY	COUNTRY CLUB PKWY	COUNTY LINE RD	BLUE	OUT
20922	OLD GUN CLUB RD	SMOKY HILL RD	DEAD END NORTH	BLUE	OUT
20923	WHEATLANDS PKWY	SMOKY HILL RD	POWHATON RD	BLUE	OUT
20924	SOUTHSHORE PKWY	POWHATON RD	LAKE VIEW DR	BLUE	OUT
20925	SHADY GROVE WAY	SOUTHSHORE PKWY	ARAPAHOE RD	BLUE	OUT
20940	OAK HILL WAY	SMOKY HILL RD	ARAPAHOE RD	GREEN	OUT
20941	WALKER DR	POWHATON RD	ARBOR DR	GREEN	OUT
20942	ARBOR DR	WALKER DR	ORCHARD DR	GREEN	OUT
20943	ORCHARD DR	NEW CASTLE WAY	JAMESTOWN WAY	GREEN	OUT
20944	JAMESTOWN WAY	ORCHARD DR	POWHATON RD	GREEN	OUT
20945	NEW CASTLE WAY	POWHATON RD	HOOVER PL	GREEN	OUT
20946	NEW CASTLE WAY	ARBOR DR	HOOVER PL	GREEN	OUT
20947	EUCLID DR	HOOVER PL	MILLBROOK WAY	GREEN	OUT
20948	OAK HILL CIR	EUCLID DR	CALHOUN DR	GREEN	OUT
20949	IDER ST	SMOKY HILL	WHEATLANDS PKWY	GREEN	OUT
20950	CALHOON DR	IDER ST	POWHATON RD	GREEN	OUT
20952	MINERAL DR	POWHATON RD	BLACKSTONE PKWY	GREEN	OUT
20953	COUNTRY CLUB PKWY	MINERAL DR	DRY CREEK RD	GREEN	OUT
20954	LAKEVIEW DR	SOUTHSHORE PKWY	SOUTHSHORE PKWY	GREEN	OUT
20955	WATERLOO CT	COUNTY LINE RD	ALDER CT	GREEN	OUT
20956	ALDER CT	WATERLOO CT	VANDRIVER WAY	GREEN	OUT
20957	VANDRIVER WAY	ALDER DR	MINERAL PL	GREEN	OUT
20958	MINERAL PL	VANDRIVER WAY	MONAGHAN RD	GREEN	OUT

SNOW ROUTE
S9

SCHOOLS

CHEROKEE TRAIL HIGH - 25901 E. ARAPAHOE ROAD

FOX RIDGE MIDDLE - 26301 E. ARAPAHOE ROAD

PINE RIDGE ELEMENTARY - 6525 S. WHEATLANDS PARKWAY

PRIMROSE - 5950 S. GUN CLUB RD

AMBULANCE FACILITY

6180 S. GUN CLUB ROAD

NORTH REGION TANKER ROUTES

Tandem-Tanker Route #1

PEORIA	SMITH	13 TH AVENUE
COLFAX	YOSEMITE	POTOMAC
MONTVIEW	YOSEMITE	POTOMAC
FITZSIMONS PKWY	PEORIA	COLFAX

Tandem- Tanker Route #2

6 TH AVENUE	DAYTON	POTOMAC
DELMAR PARKWAY	COLFAX	DELMAR CIRCLE
1 ST AVENUE	DAYTON	HAVANA
DAYTON	1 ST AVENUE	13 TH AVENUE
HAVANA	DELMAR PKWY	ALAMEDA
HOFFMAN BLVD	DELMAR CIRCLE	REVERE
PEORIA	13 TH AVENUE	ALAMEDA
POTOMAC	COLFAX	ALAMEDA
DELMAR CIRCLE	AROUND CIRCLE	

Tandem – Tanker Route #3

ALAMEDA	GALENA	SABLE
MISSISSIPPI	CLINTON	SABLE
HAVANA	ALAMEDA	MISSISSIPPI
ABILENE	MISSISSIPPI	ELLSWORTH
POTOMAC	ALAMEDA	MISSISSIPPI
EXPOSITION	ABILENE	SABLE

Tandem – Tanker Route #4

ALAMEDA AVE/PKWY	SABLE	TOWER
ALAMEDA DR	ALAMEDA AVE	END
MISSISSIPPI	SABLE	TOWER
AIRPORT/BUCKLEY	MISSISSIPPI	ALAMEDA
EXPOSITION	SABLE	CHAMBERS
CHAMBERS	MISSISSIPPI	ALAMEDA
SABLE	MISSISSIPPI	ALAMEDA

Tandem – Tanker Route #5

AIRPORT	COLFAX	ALAMEDA
CHAMBERS	COLFAX	ALAMEDA
COLFAX	TOWER	POTOMAC
6 TH AVENUE	POTOMAC	AIRPORT
SABLE	COLFAX	ALAMEDA
ABILENE	ALAMEDA	2 ND AVENUE
CENTRETECH PKWY	6 TH AVENUE	AIRPORT
LAREDO	COLFAX	6 TH AVENUE

Tandem – Tanker Route #6

CHAMBERS	COLFAX	40 TH AVENUE
SABLE	COLFAX	38 TH AVENUE
AIRPORT	COLFAX	40 TH AVENUE
SMITH	PICADILLY	CHAMBERS
TOWER	COLFAX	40 TH AVENUE
32 ND PKWY	TOWER	PICADILLY
22 ND AVENUE	TOWER	AIRPORT
URAVAN	22 ND AVENUE	SMITH
32 ND AVENUE	AIRPORT	CHAMBERS
33 RD AVE/OURAY	32 ND AVENUE	32 ND AVENUE
33 RD DRIVE	32 ND PKWY	END
40 TH /38 TH	CHAMBERS	HIMALAYA

SOUTH REGION TANKER ROUTES

ALL TRUCKS WILL SPRAY IN FRONT OF SCHOOLS IN THEIR ROUTE

Tandem –Tanker Route #1

HAVANA	MISSISSIPPI	PARKER
PEORIA	PARKER	MISSISSIPPI
ILIFF	PARKER	TOWER
YALE	HAVANA	CHAMBERS

Tandem –Tanker Route #2

CHAMBERS	PARKER	MISSISSIPPI
POTOMAC	MISSISSIPPI	JEWELL
BELLVIEW	CHAMBERS	PARKER
SMOKY HILL	QUINCY	BUCKLEY

Tandem – Tanker Route #3

QUINCY	PARKER	SNOW HAWK HILL
POWHATON	QUINCY	DEAD END
PICADILLY	HAMPDEN	QUINCY
CONSERVATORY PKY	QUINCY	DUNKIRK

Tandem – Tanker Route #4

TOWER/RESERVOIR	MISSISSIPPI	RICE
MISSISSIPPI	TOWER	DUNKIRK
BUCKLEY	SMOKY HILL	MISSISSIPPI
DUNKIRK	MISSISSIPPI	JEWELL

Tandem –Tanker Route #5

HAMPDEN	PARKER	GUN CLUB
VENTURA	HAMPDEN	YALE
YALE	VENTURA	CHAMBERS
HAMPDEN CIR	HAMPDEN AVE	HAMPDEN AVE

Tandem – Tanker Route #6

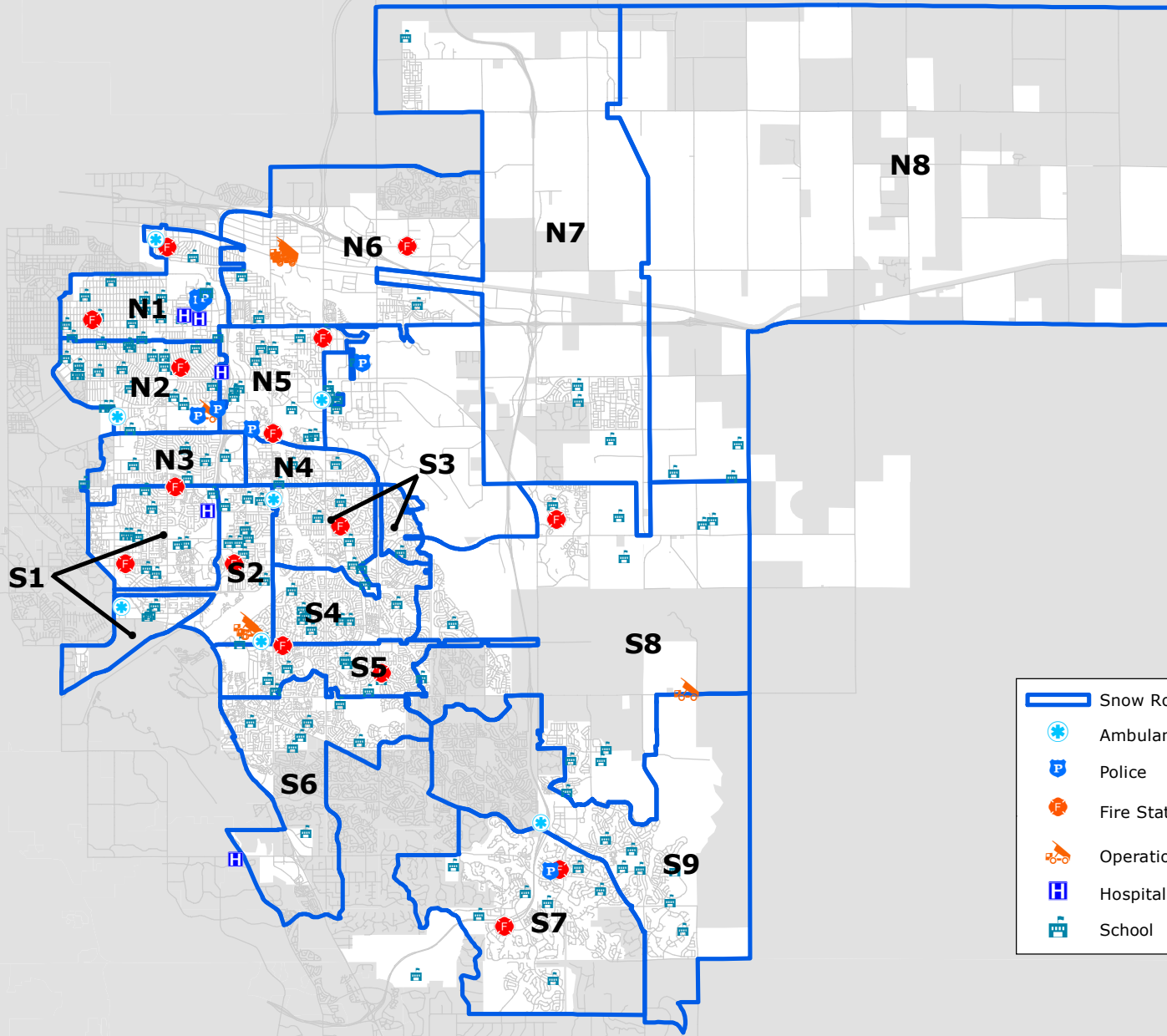
JEWELL	TOWER	HARVEST
MISSISSIPPI	HARVEST RD	GUN CLUB
GUN CLUB	MISSISSIPPI	HWY 30








Tandem – Tanker Route #7

GUN CLUB RD	QUINCY	AURORA PKWY
AURORA PKWY	GUN CLUB RD	QUEMOY WY
SMOKY HILL	AURORA PKWY	PICADILLY
PLYMOUTH DR	TALLYNS REACH	ARAPAHOE RD
TALLYNS REACH	SMOKY HILL	ARAPAHOE RD

Tanker – Tandem Route #8

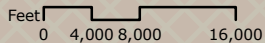
ARAPAHOE	HIMALAYA WAY	POWHATON
SMOKY HILL	ARAPAHOE	COUNTY LINE
GARTRELL	ARAPAHOE	ROCKING HORSE PKWY
COUNTY LINE	SMOKY HILL	DELBERT
POWHATON	ORCHARD	COUNTY LINE



-  Snow Route Index
-  Ambulance
-  Police
-  Fire Station
-  Operations
-  Hospital
-  School

Public Works Department

15151 E. Alameda Pkwy
 Aurora CO 80012 USA
www.auroragov.org
 303-739-7000
GIS@auroragov.org



City of Aurora, Colorado



















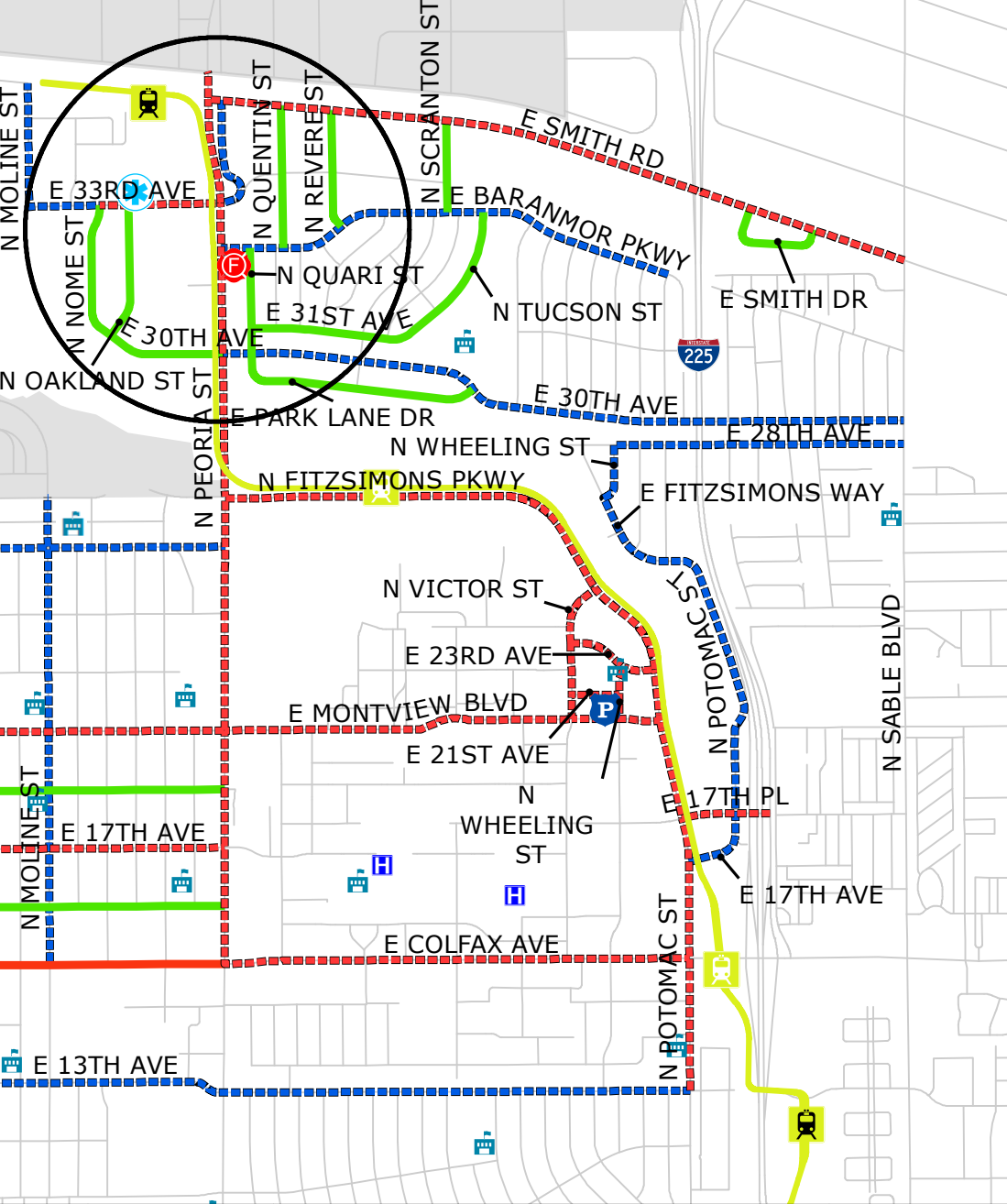
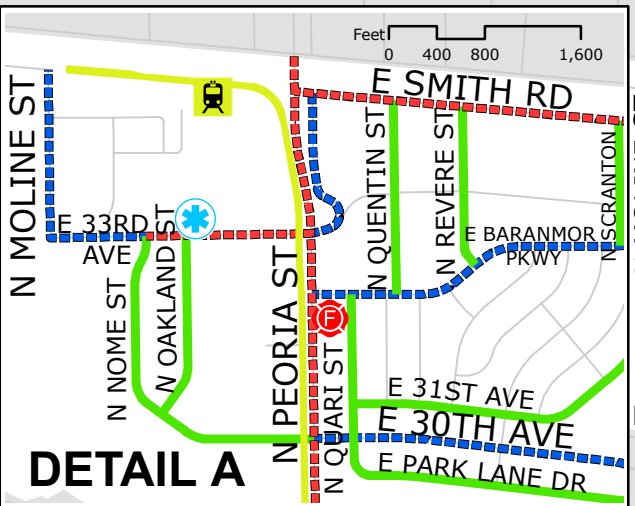
Rev. 4/3/2018

Aurora
 Worth Discovering!

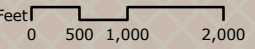


Snow Route Index

-  Ambulance
 -  Police
 -  Fire Station
 -  Operations
 -  Hospital
 -  School
 -  Aurora Line Park-n-Ride Station
 -  Aurora Line Station
 -  Aurora Line
- ROUTE PRIORITY**
-  Priority 1 (In)
 -  Priority 1 (Out)
 -  Priority 2 (In)
 -  Priority 2 (Out)
 -  Priority 3
 -  Priority 4
 -  Street Centerlines



Public Works Department
 15151 E. Alameda Pkwy
 Aurora CO 80012 USA
www.auroragov.org
 303-739-7000
GIS@auroragov.org



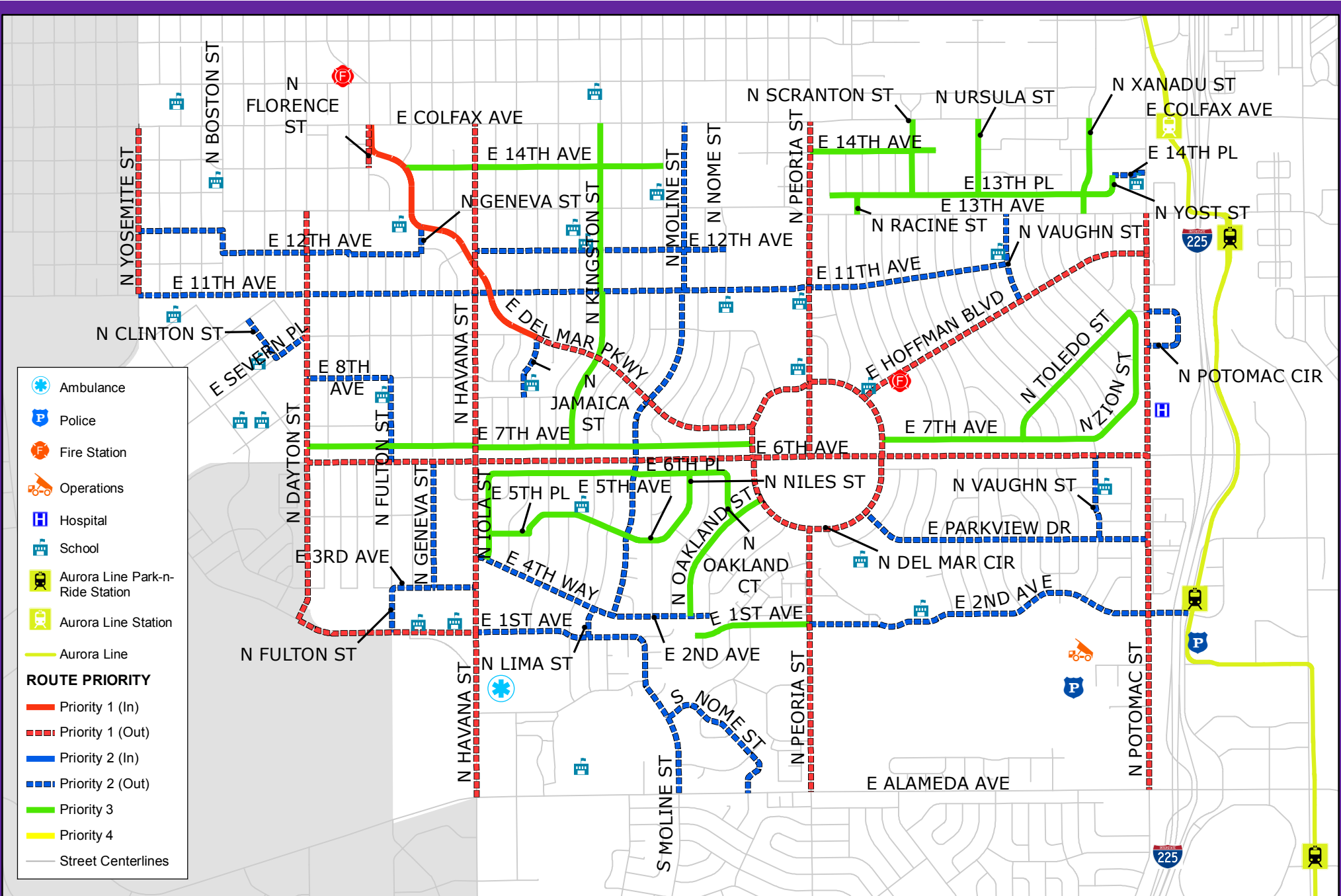
City of Aurora, Colorado

Snow Route Map
 Rev. 8/7/2018
 Aurora
 Worth Discovering!



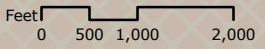
****DANGER****
LIGHT RAIL CATENARY
IN AREA

North 1



- Ambulance
 - Police
 - Fire Station
 - Operations
 - Hospital
 - School
 - Aurora Line Park-n-Ride Station
 - Aurora Line Station
 - Aurora Line
- ROUTE PRIORITY**
- Priority 1 (In)
 - Priority 1 (Out)
 - Priority 2 (In)
 - Priority 2 (Out)
 - Priority 3
 - Priority 4
 - Street Centerlines

Public Works Department
 15151 E. Alameda Pkwy
 Aurora CO 80012 USA
www.auroragov.org
 303-739-7000
GIS@auroragov.org

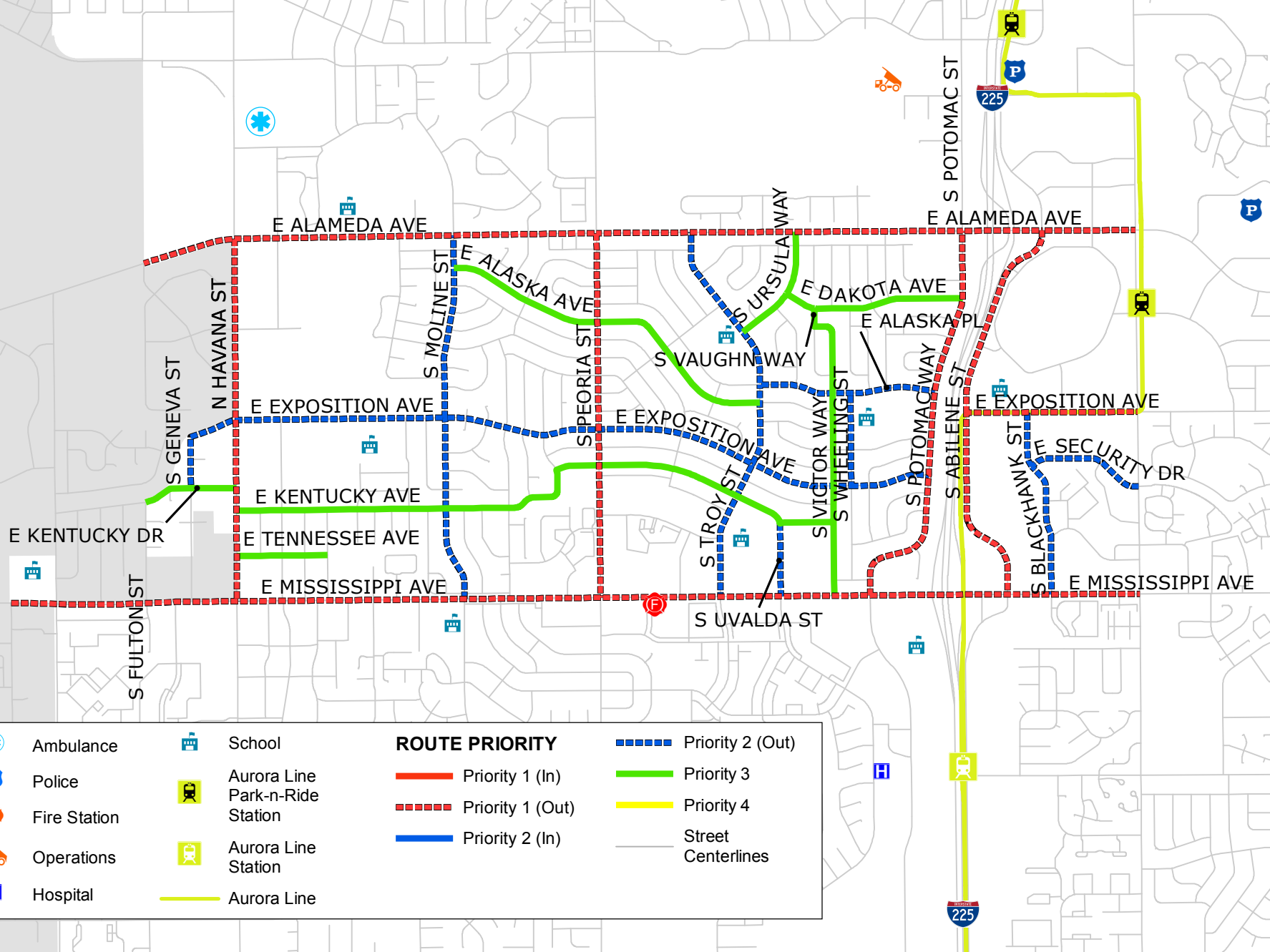


City of Aurora, Colorado
Snow Route Map
 Rev. 8/7/2018
 Aurora
 Worth Discovering!



****DANGER****
LIGHT RAIL CATENARY
IN AREA


North 2



	Ambulance		School	ROUTE PRIORITY	
	Police		Aurora Line Park-n-Ride Station		Priority 1 (In)
	Fire Station		Aurora Line Station		Priority 1 (Out)
	Operations		Aurora Line		Priority 2 (In)
	Hospital				Priority 2 (Out)
					Priority 3
					Priority 4
					Street Centerlines

Public Works Department

15151 E. Alameda Pkwy
 Aurora CO 80012 USA
 www.auroragov.org
 303-739-7000
 GIS@auroragov.org



City of Aurora, Colorado

Snow Route Map

Rev. 8/7/2018

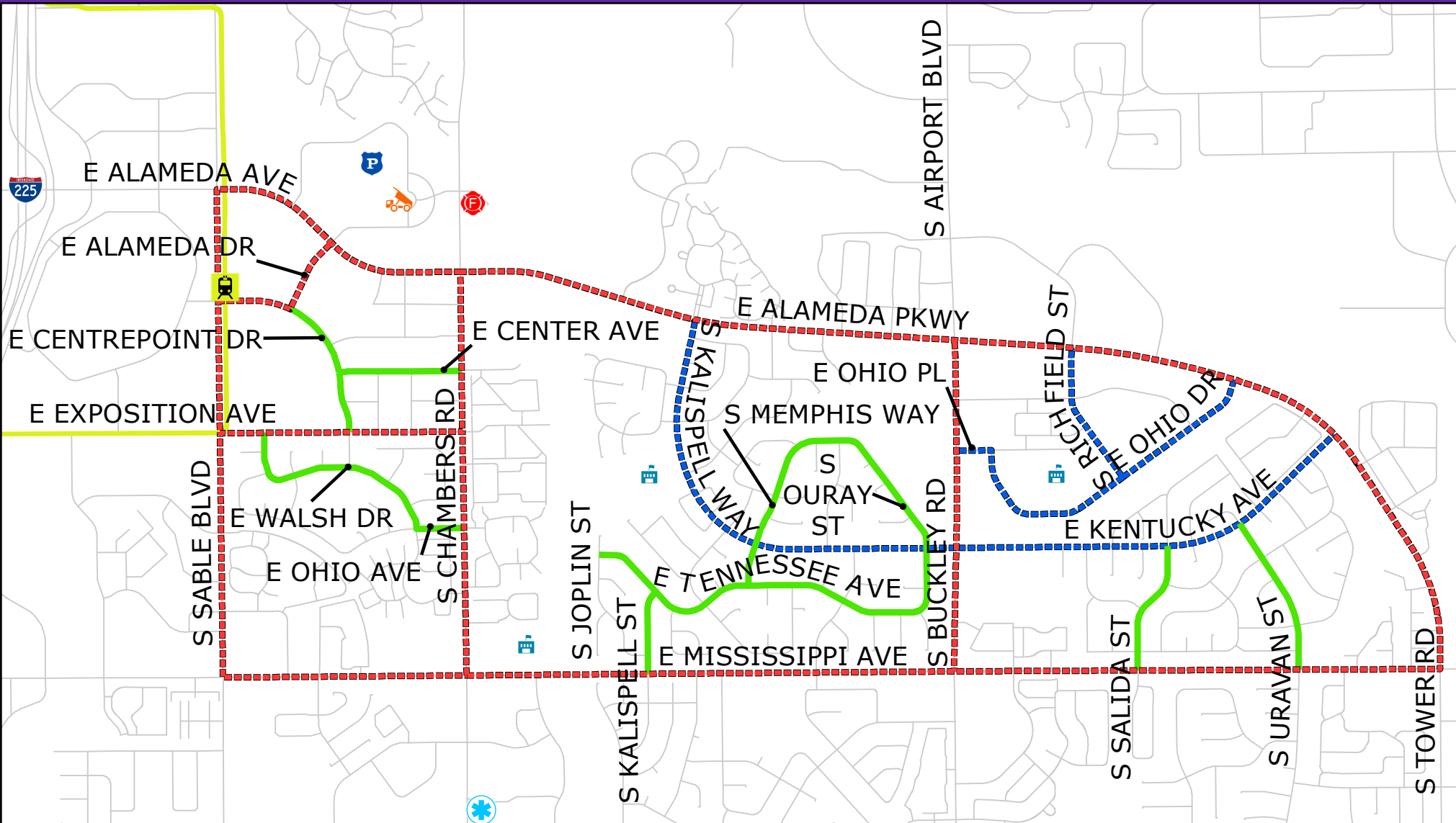


Aurora
 Worth Discovering!



****DANGER**
 LIGHT RAIL CATENARY
 IN AREA**

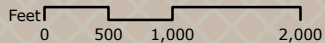
North 3



Police	Ambulance	Aurora Line Park-n-Ride Station	Aurora Line	ROUTE PRIORITY	Priority 2 (In)	Priority 4
Fire Station	Hospital	Aurora Line Station	Priority 1 (In)	Priority 2 (Out)	Street Centerlines	
Operations	School		Priority 1 (Out)	Priority 3		

Public Works Department

15151 E. Alameda Pkwy
 Aurora CO 80012 USA
www.auroragov.org
 303-739-7000
GIS@auroragov.org



City of Aurora, Colorado

Snow Route Map

Rev. 8/7/2018

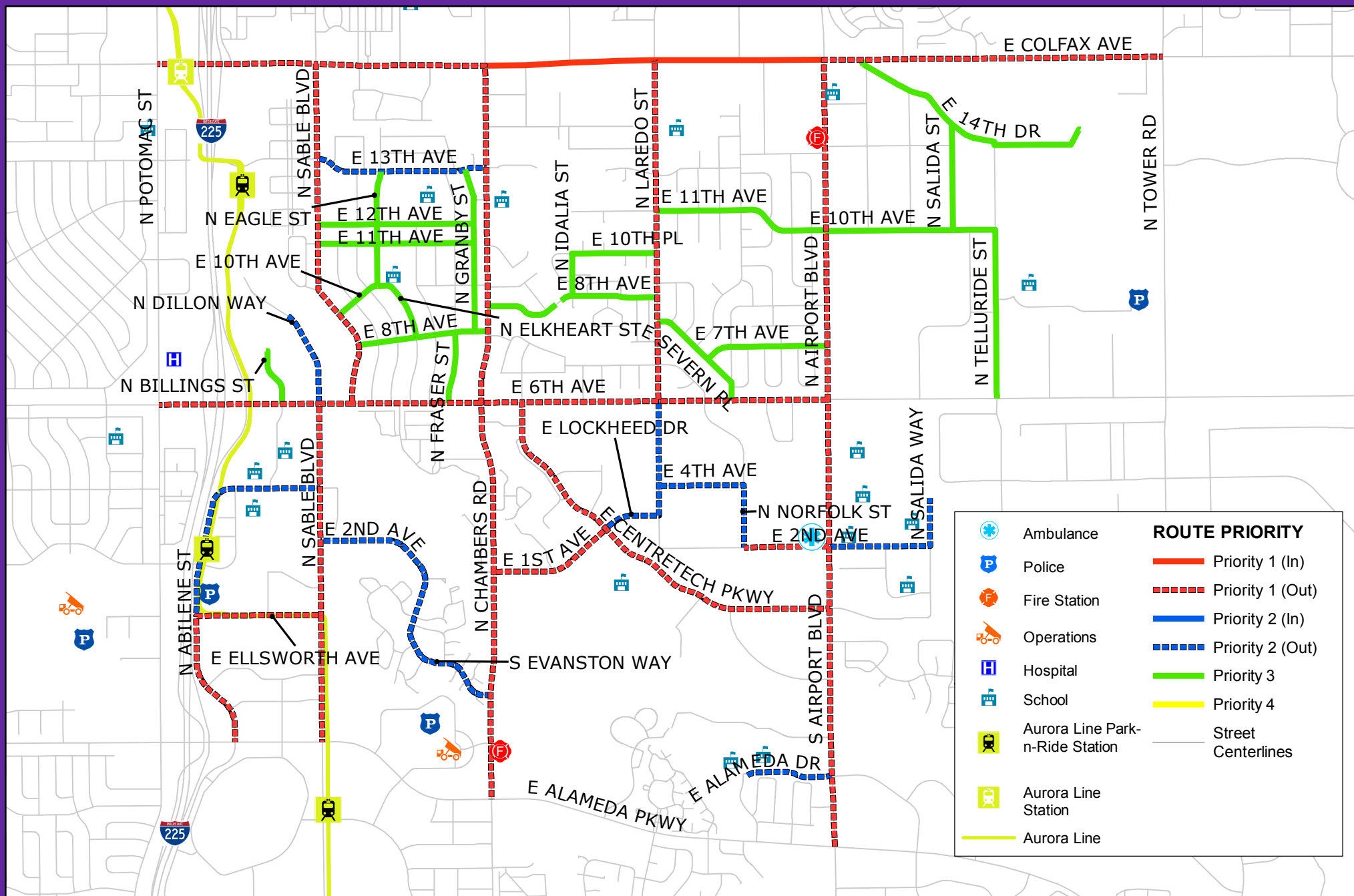


Aurora
 Worth Discovering!




****DANGER****
LIGHT RAIL CATENARY
IN AREA

North 4



Public Works Department

15151 E. Alameda Pkwy
 Aurora CO 80012 USA
www.auroragov.org
 303-739-7000
GIS@auroragov.org



City of Aurora, Colorado

Snow Route Map

Rev. 8/7/2018

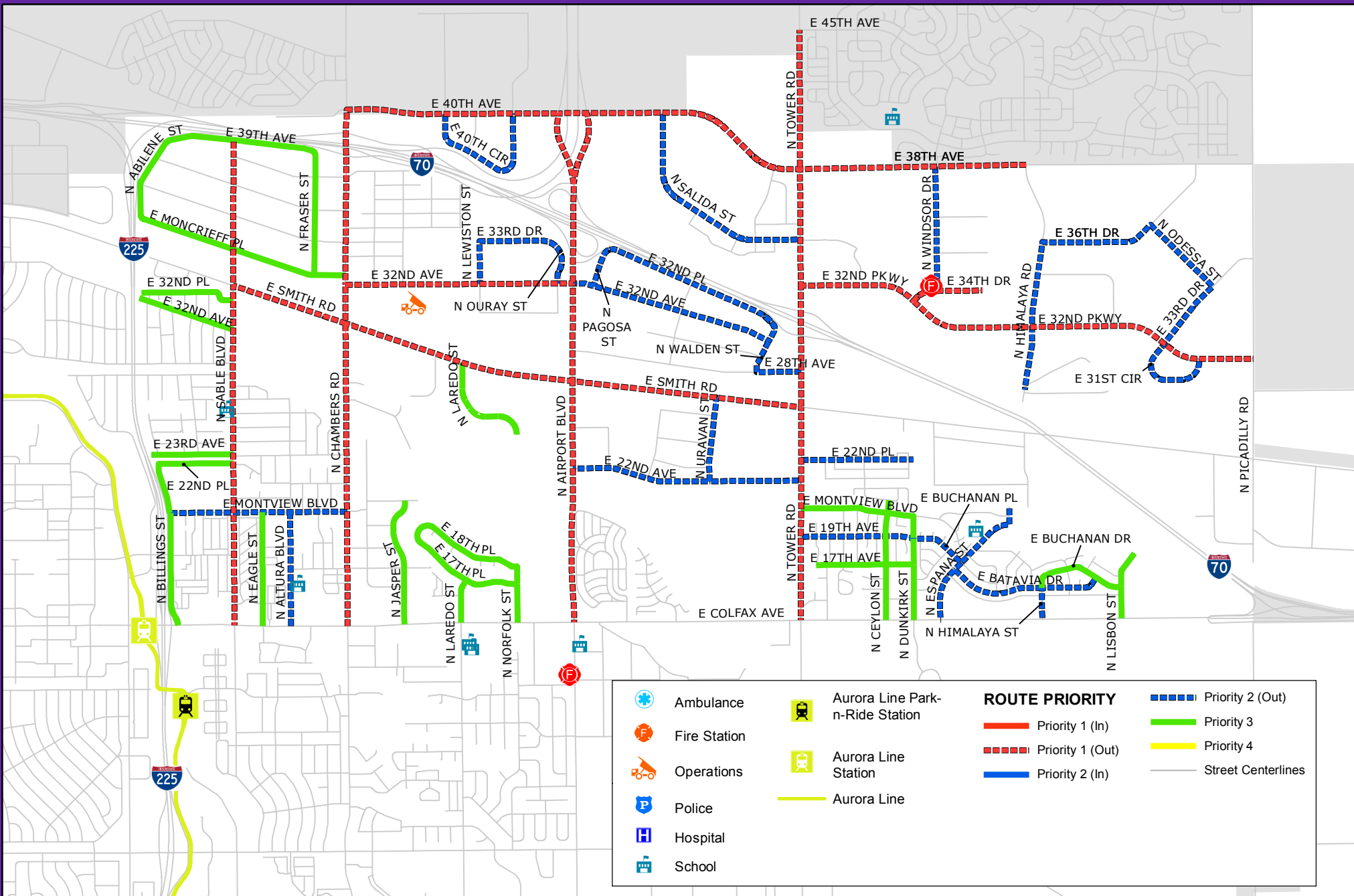


Aurora
 Worth Discovering!



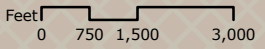
****DANGER**
 LIGHT RAIL CATENARY
 IN AREA**

North 5



	Ambulance		Aurora Line Park-n-Ride Station	ROUTE PRIORITY		Priority 2 (Out)	
	Fire Station		Aurora Line Station		Priority 1 (In)		Priority 3
	Operations		Aurora Line		Priority 1 (Out)		Priority 4
	Police				Priority 2 (In)		Street Centerlines
	Hospital						
	School						

Public Works Department
 15151 E. Alameda Pkwy
 Aurora CO 80012 USA
 www.auroragov.org
 303-739-7000
 GIS@auroragov.org



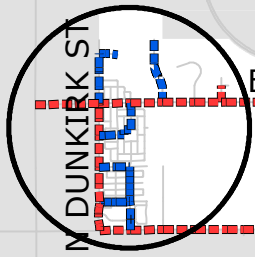
City of Aurora, Colorado
Snow Route Map
 Rev. 8/7/2018
 Aurora
 Worth Discovering!



****DANGER****
LIGHT RAIL CATENARY
IN AREA

North 6

DETAIL B



E 64TH AVE
N JACKSON GAP ST
E 56TH AVE

	Ambulance	ROUTE PRIORITY
	Police	Priority 1 (In)
	Fire Station	Priority 1 (Out)
	Operations	Priority 2 (In)
	Hospital	Priority 2 (Out)
	School	Priority 3
		Priority 4
		Street Centerlines

N TOWER RD

N PICADILLY RD

N GUN CLUB RD

E SMITH RD E 26TH AVE

N SMITH WAY

E 19TH AVE

E 6TH AVE

COLFAX AVE

E 6TH AVE

N POWHATON RD

DETAIL A

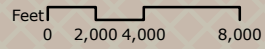
Feet 0 1,000 2,000 4,000

DETAIL B

Feet 0 750 1,500 3,000

DETAIL A

Public Works Department
15151 E. Alameda Pkwy
Aurora CO 80012 USA
www.auroragov.org
303-739-7000
GIS@auroragov.org



City of Aurora, Colorado

Snow Route Map

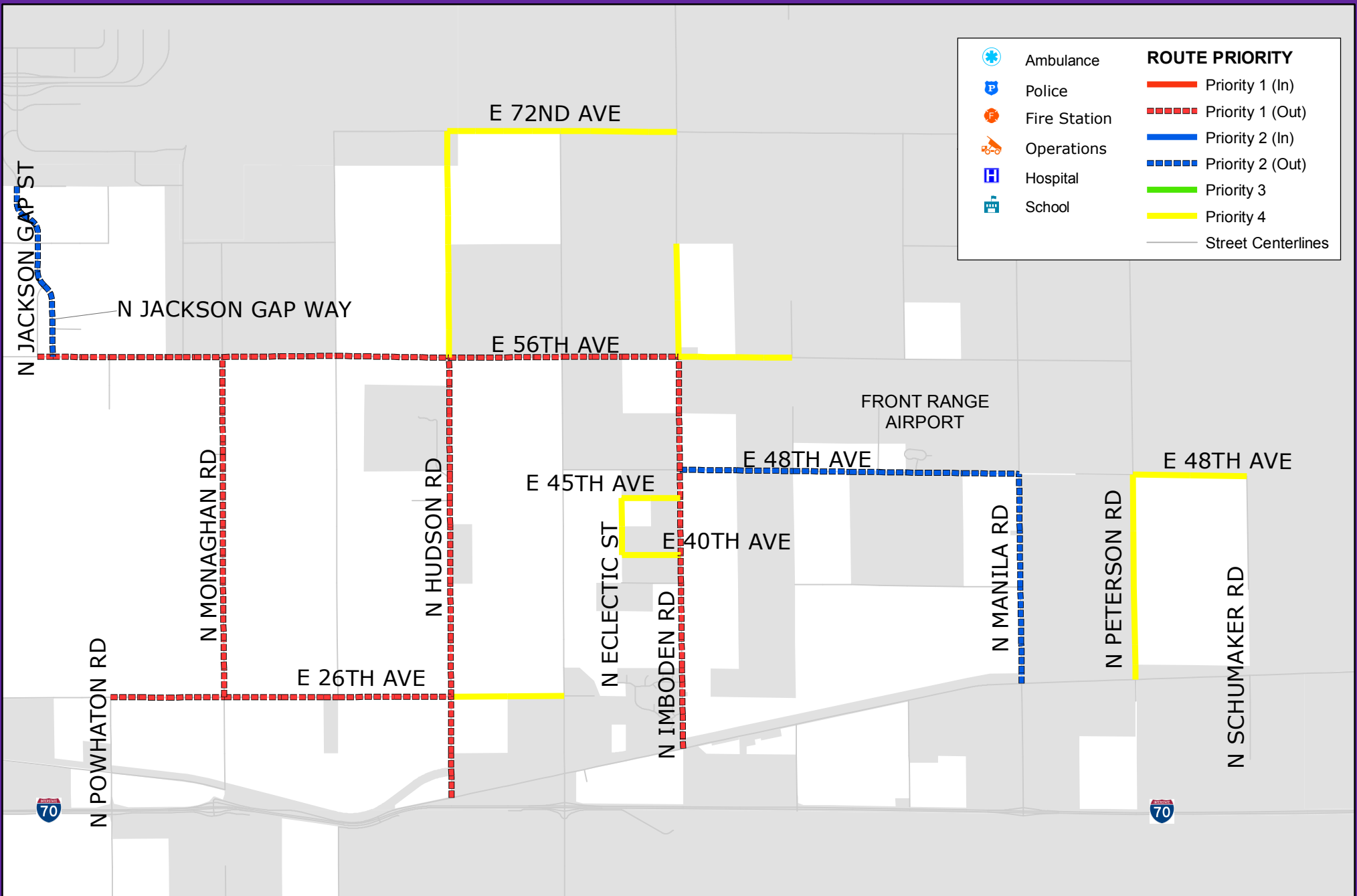


Rev: 8/24/2018










Aurora
Worth Discovering!










North 7

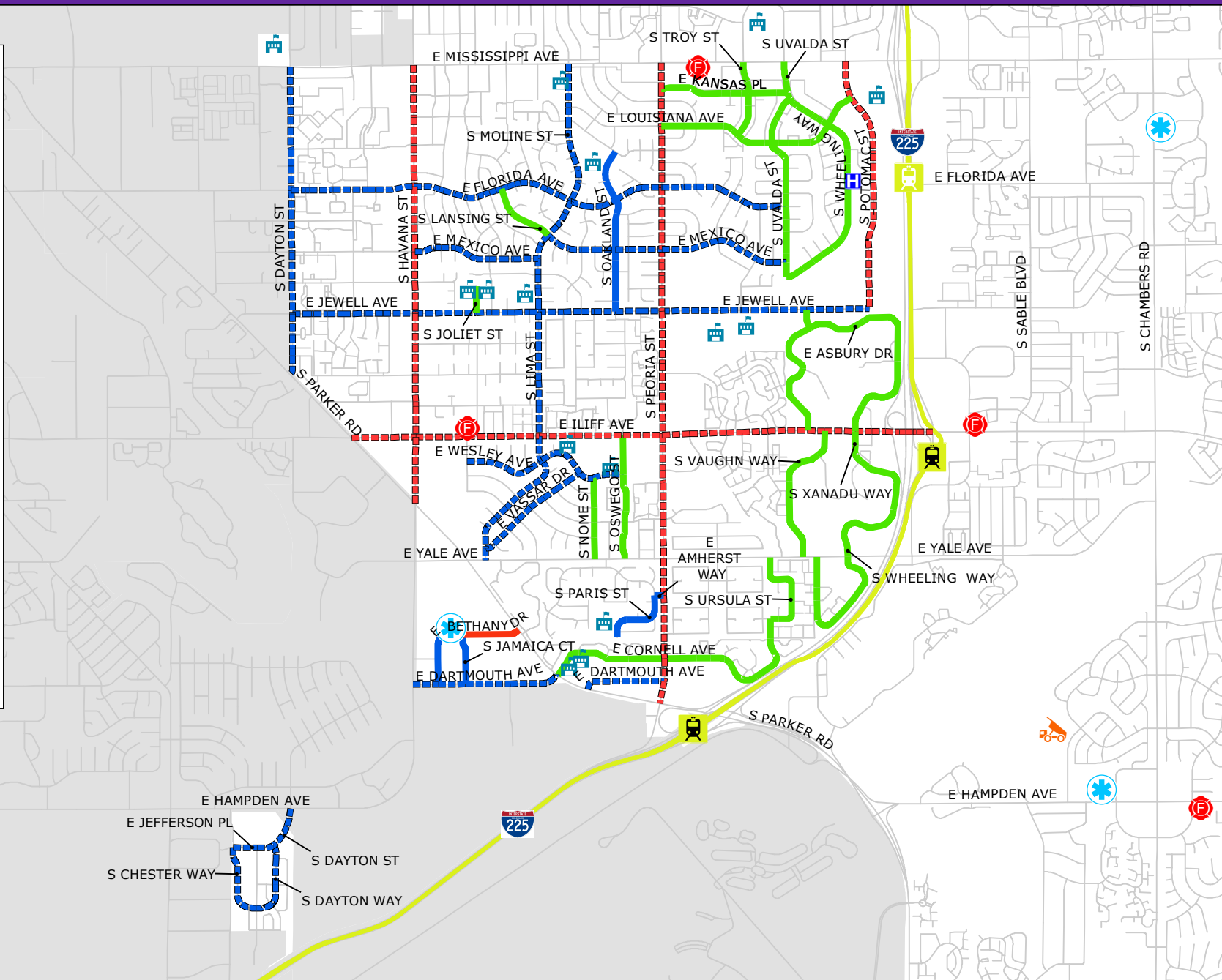


	Ambulance	ROUTE PRIORITY
	Police	Priority 1 (In)
	Fire Station	Priority 1 (Out)
	Operations	Priority 2 (In)
	Hospital	Priority 2 (Out)
	School	Priority 3
		Priority 4
		Street Centerlines

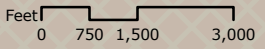
-  Ambulance
-  Police
-  Fire Station
-  Operations
-  Hospital
-  School
-  Aurora Line Park-n-Ride Station
-  Aurora Line Station
-  Aurora Line

ROUTE PRIORITY

-  Priority 1 (In)
-  Priority 1 (Out)
-  Priority 2 (In)
-  Priority 2 (Out)
-  Priority 3
-  Priority 4
-  Street Centerlines



Public Works Department
 15151 E. Alameda Pkwy
 Aurora CO 80012 USA
www.auroragov.org
 303-739-7000
GIS@auroragov.org



City of Aurora, Colorado

Snow Route Map

Rev. 8/8/2018



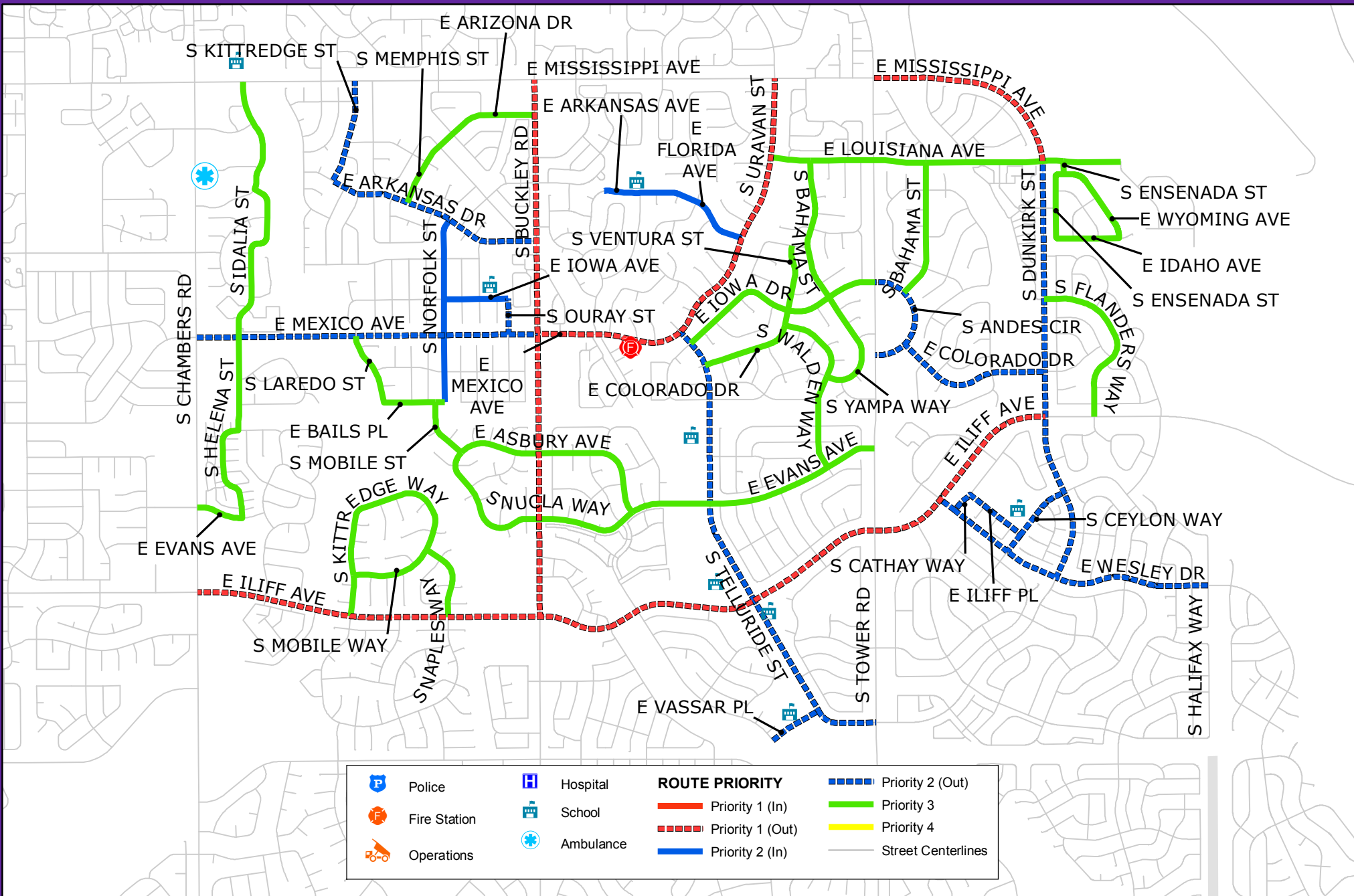
Aurora
Worth Discovering!




****DANGER**
 LIGHT RAIL CATENARY
 IN AREA**

South 1

Document Path: N:\GIS\Streets\MXD\Snow_2018\Snow_Routes_South_1.mxd



Public Works Department
 15151 E. Alameda Pkwy
 Aurora CO 80012 USA
www.auroragov.org
 303-739-7000
GIS@auroragov.org









City of Aurora, Colorado








Snow Route Map
 Rev. 8/8/2018
 Aurora
 Worth Discovering!

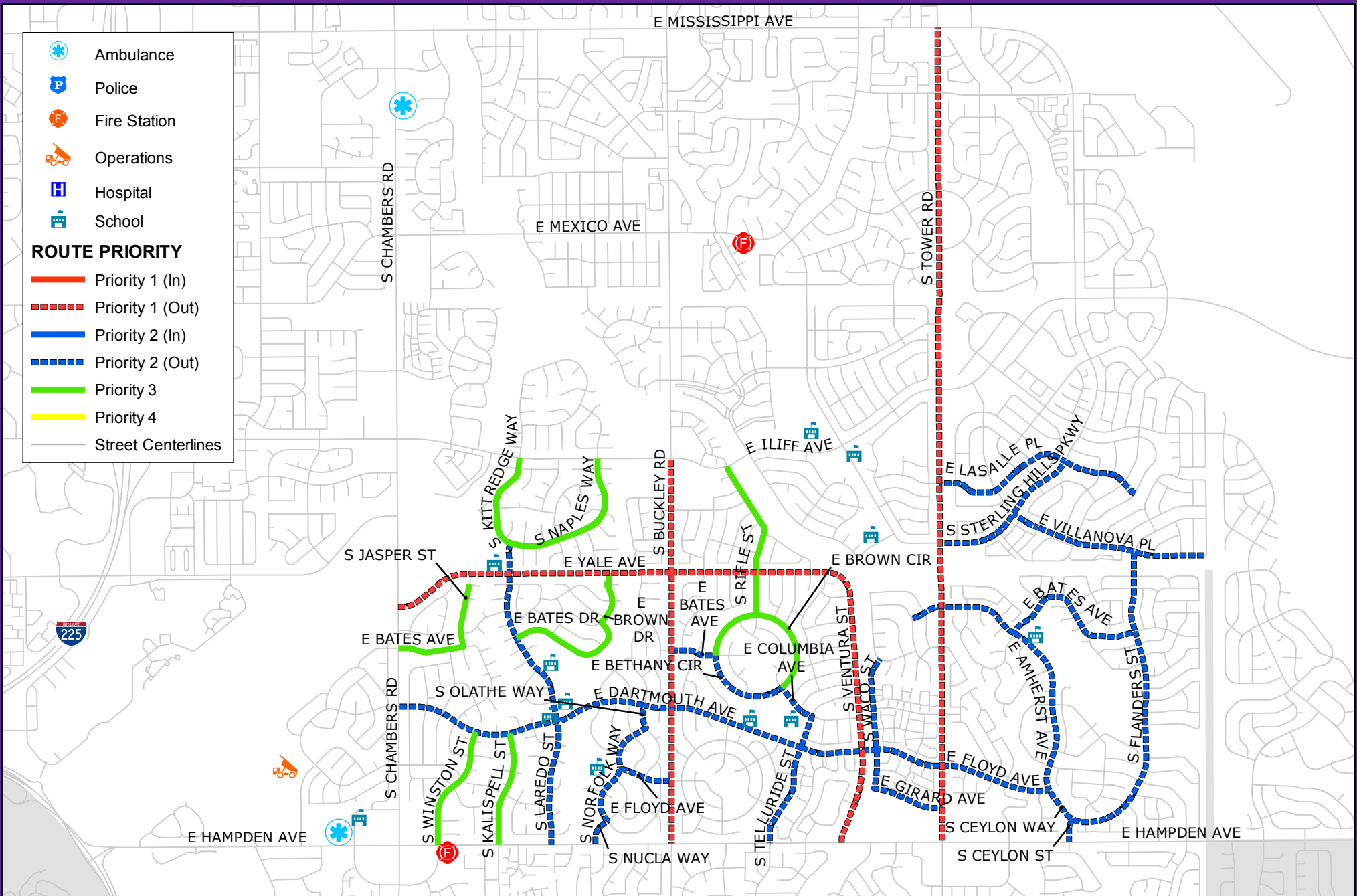


South 3

-  Ambulance
-  Police
-  Fire Station
-  Operations
-  Hospital
-  School

ROUTE PRIORITY

-  Priority 1 (In)
-  Priority 1 (Out)
-  Priority 2 (In)
-  Priority 2 (Out)
-  Priority 3
-  Priority 4
-  Street Centerlines
















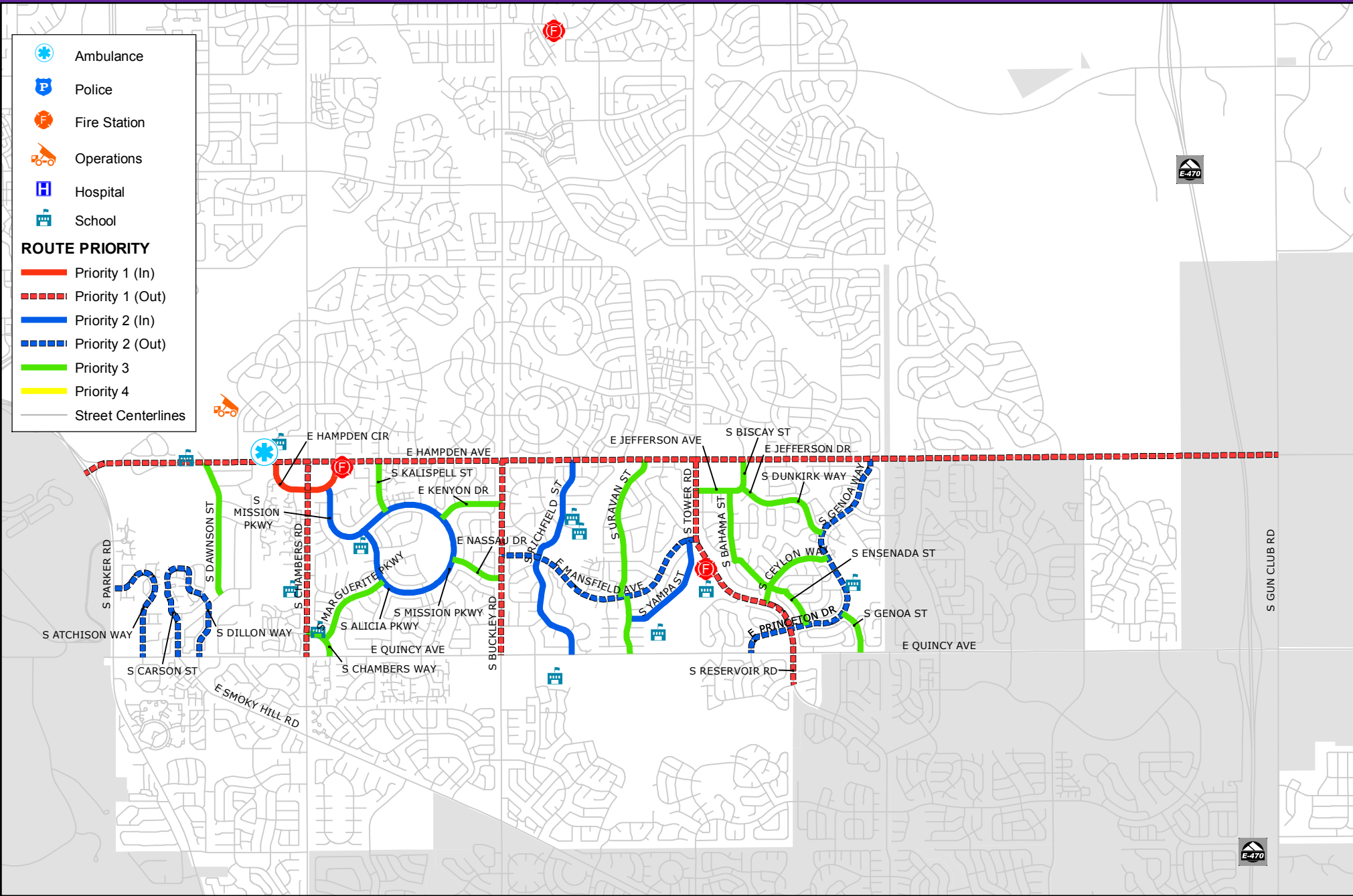
Public Works Department
 15151 E. Alameda Pkwy
 Aurora CO 80012 USA
www.auroragov.org
 303-739-7000
GIS@auroragov.org

City of Aurora, Colorado
Snow Route Map
 Rev. 8/8/2018
 Aurora
 Worth Discovering!

South 4

Document Path: N:\GIS\Streets\MXD\Snow_2018\Snow_Routes_South_4.mxd

-  Ambulance
 -  Police
 -  Fire Station
 -  Operations
 -  Hospital
 -  School
- ROUTE PRIORITY**
-  Priority 1 (In)
 -  Priority 1 (Out)
 -  Priority 2 (In)
 -  Priority 2 (Out)
 -  Priority 3
 -  Priority 4
 -  Street Centerlines



Public Works Department

15151 E. Alameda Pkwy
 Aurora CO 80012 USA
www.auroragov.org
 303-739-7000
GIS@auroragov.org



City of Aurora, Colorado

Snow Route Map

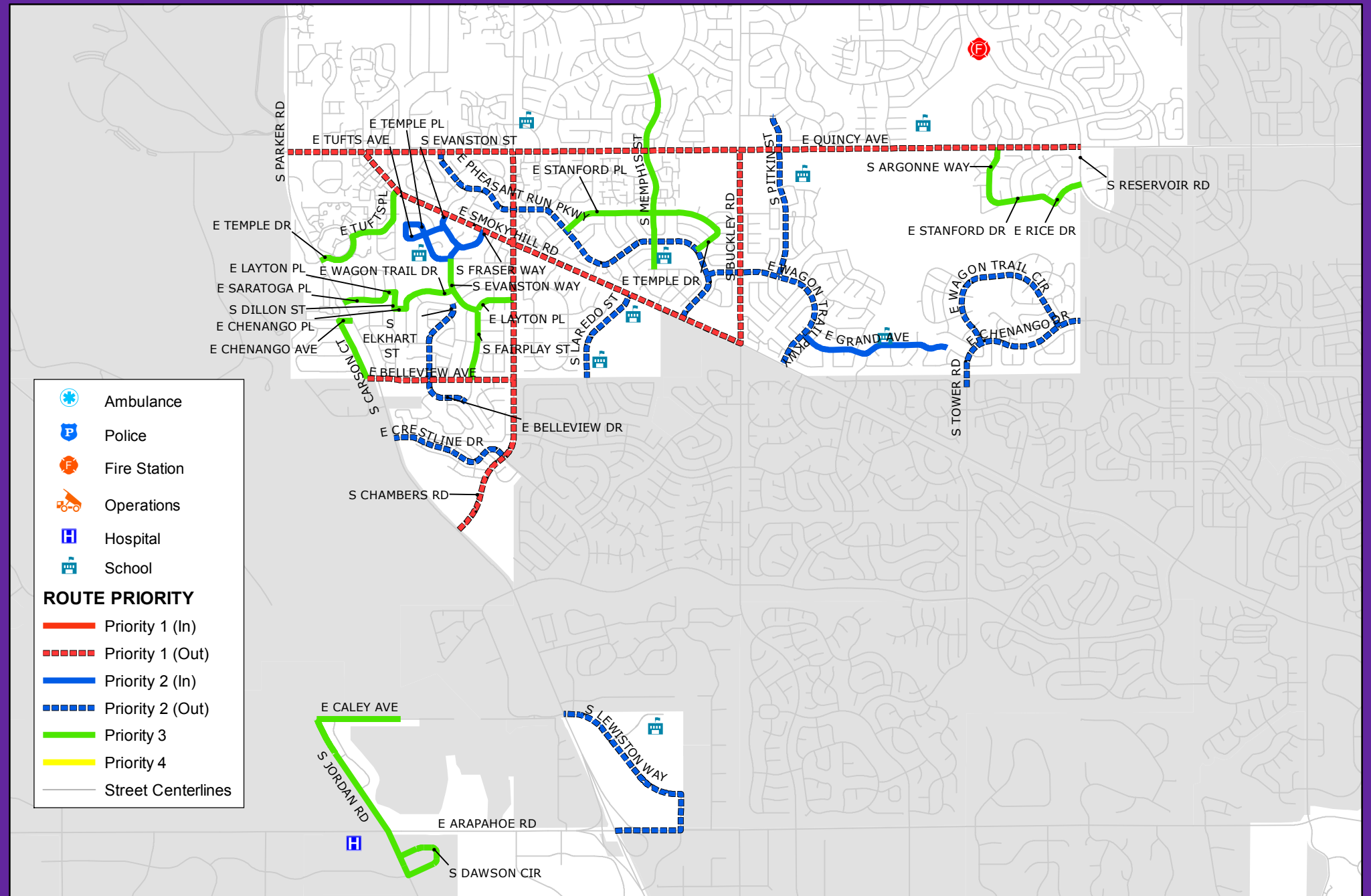
Rev. 8/8/2018



Aurora
 Worth Discovering!



South 5

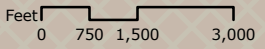


- Ambulance
- Police
- Fire Station
- Operations
- Hospital
- School

ROUTE PRIORITY

- Priority 1 (In)
- Priority 1 (Out)
- Priority 2 (In)
- Priority 2 (Out)
- Priority 3
- Priority 4
- Street Centerlines

Public Works Department
 15151 E. Alameda Pkwy
 Aurora CO 80012 USA
www.auroragov.org
 303-739-7000
GIS@auroragov.org



City of Aurora, Colorado

Snow Route Map

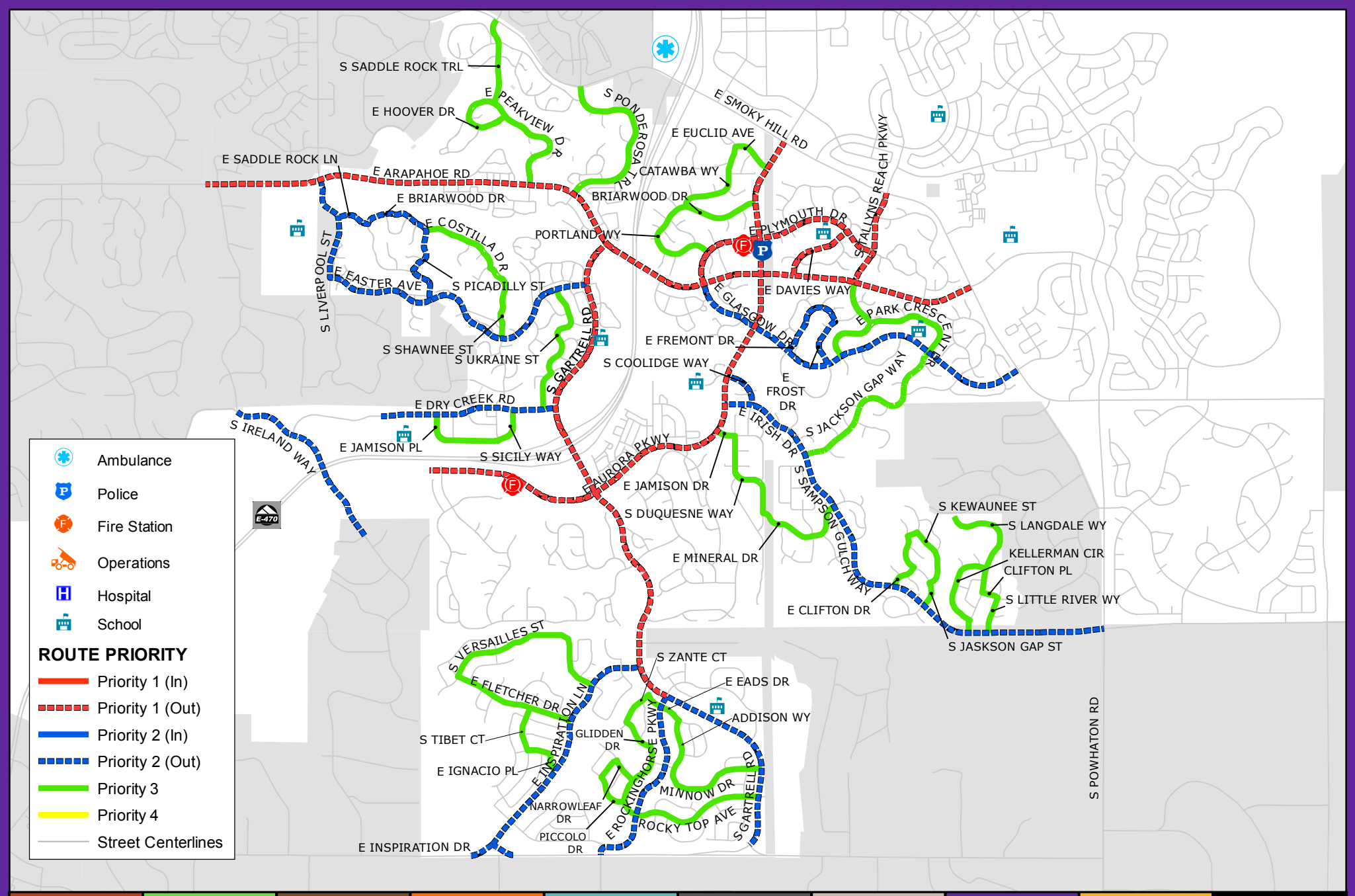
Rev. 8/8/2018



Aurora
 Worth Discovering!



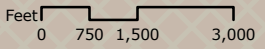
South 6



- Ambulance
- Police
- Fire Station
- Operations
- Hospital
- School

- ROUTE PRIORITY**
- Priority 1 (In)
 - Priority 1 (Out)
 - Priority 2 (In)
 - Priority 2 (Out)
 - Priority 3
 - Priority 4
 - Street Centerlines

Public Works Department
 15151 E. Alameda Pkwy
 Aurora CO 80012 USA
 www.auroragov.org
 303-739-7000
 GIS@auroragov.org



City of Aurora, Colorado

Snow Route Map

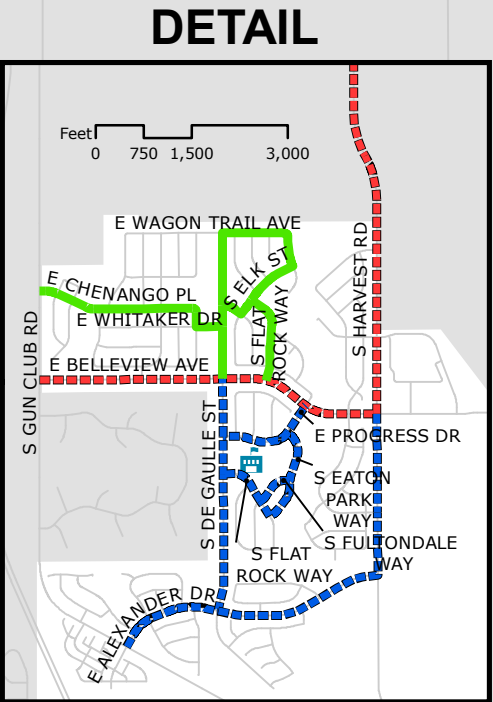
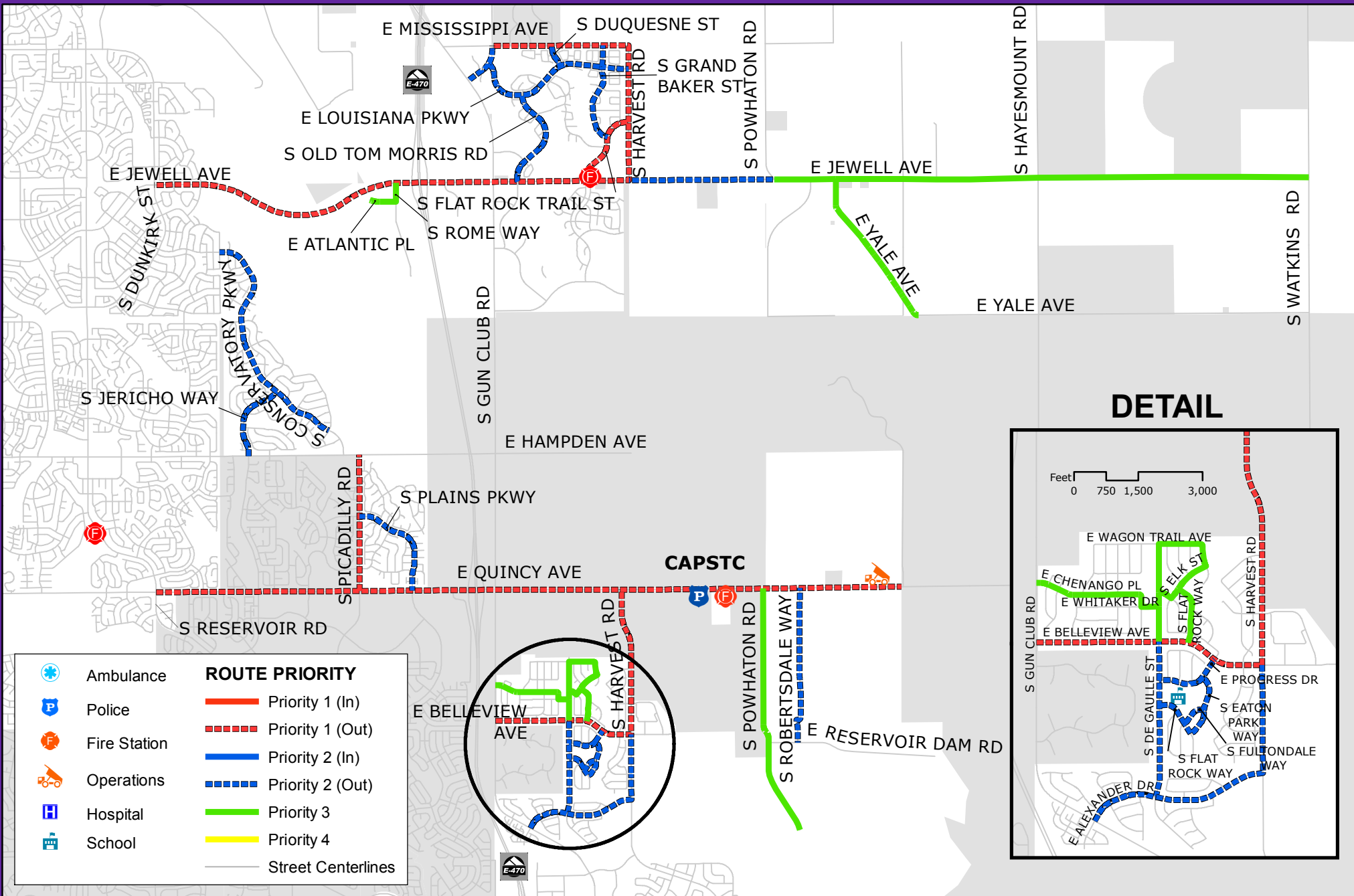
Rev. 8/14/2018



Aurora
Worth Discovering!

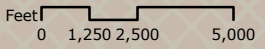


South 7



	Ambulance	ROUTE PRIORITY
	Police	Priority 1 (In)
	Fire Station	Priority 1 (Out)
	Operations	Priority 2 (In)
	Hospital	Priority 2 (Out)
	School	Priority 3
		Priority 4
		Street Centerlines

Public Works Department
 15151 E. Alameda Pkwy
 Aurora CO 80012 USA
www.auroragov.org
 303-739-7000
GIS@auroragov.org

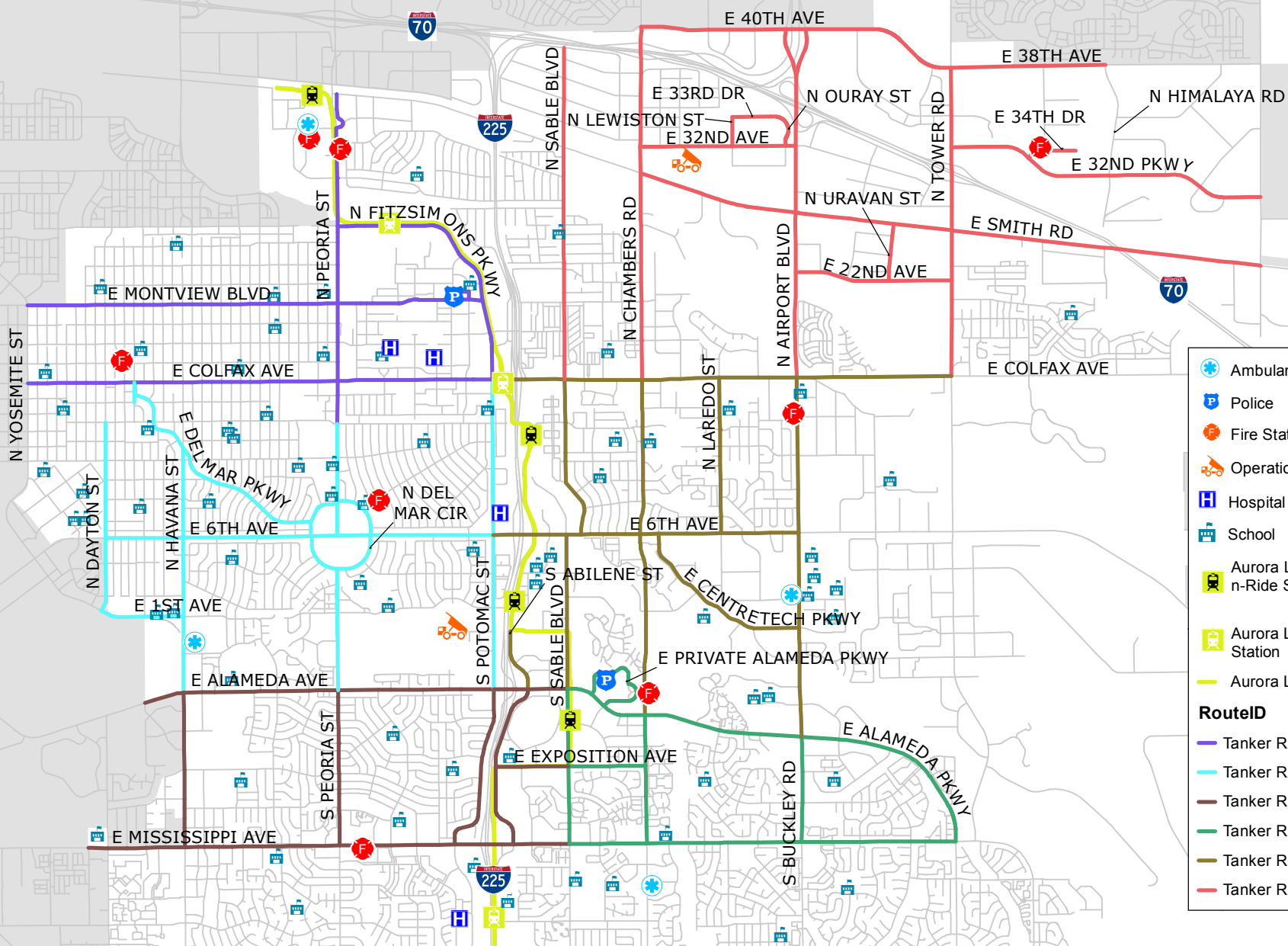


City of Aurora, Colorado
Snow Route Map
 Rev. 8/24/2018
 Aurora
 Worth Discovering!



South 8

Document Path: N:\GIS\Streets\MXD\Snow_2018\Snow_Routes_South_8.mxd



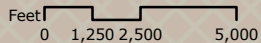
- Ambulance
- Police
- Fire Station
- Operations
- Hospital
- School
- Aurora Line Park-n-Ride Station
- Aurora Line Station
- Aurora Line

RouteID

- Tanker Route 1
- Tanker Route 2
- Tanker Route 3
- Tanker Route 4
- Tanker Route 5
- Tanker Route 6

Public Works Department

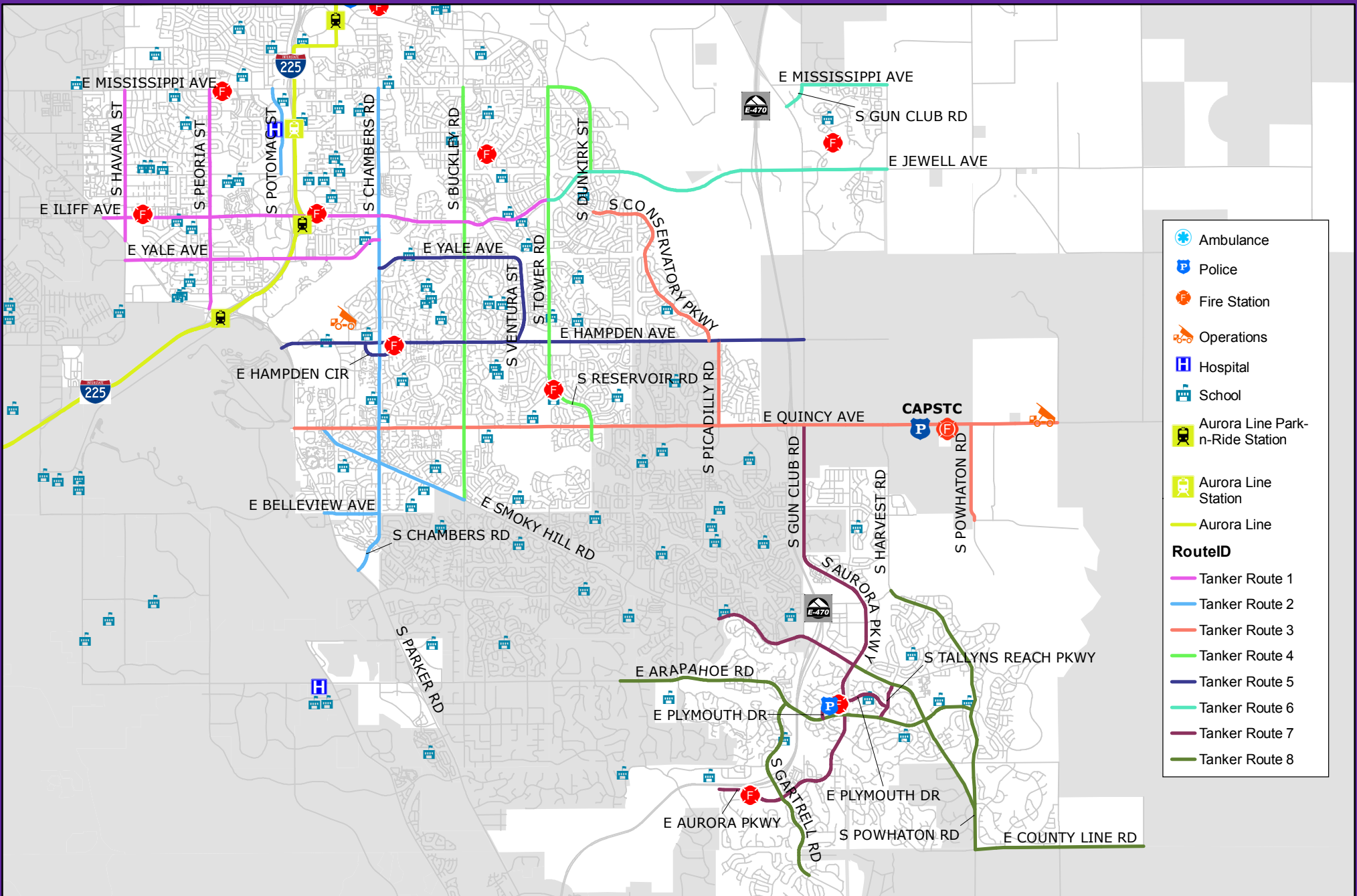
15151 E. Alameda Pkwy
 Aurora CO 80012 USA
www.auroragov.org
 303-739-7000
GIS@auroragov.org



Rev. 4/3/2018
 Aurora
 Worth Discovering!



North Tanker Routes



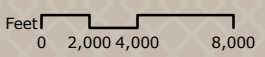
Legend

- Ambulance
- Police
- Fire Station
- Operations
- Hospital
- School
- Aurora Line Park-n-Ride Station
- Aurora Line Station
- Aurora Line

RouteID

- Tanker Route 1
- Tanker Route 2
- Tanker Route 3
- Tanker Route 4
- Tanker Route 5
- Tanker Route 6
- Tanker Route 7
- Tanker Route 8

Public Works Department
 15151 E. Alameda Pkwy
 Aurora CO 80012 USA
 www.auroragov.org
 303-739-7000
 GIS@auroragov.org



City of Aurora, Colorado



Rev. 8/21/2018
 Aurora
 Worth Discovering!



South Tanker Routes

Document Path: N:\GIS\Streets\MXD\Snow_Routes_South_Tanker_Routes.mxd

APPENDIX

ORDINANCES AND REGULATIONS

An Ordinance Relating to Snow Emergencies

Sec. 134-181. Definitions

The following words, terms and phrases, when used in this article, shall have the meanings ascribed to them in this section, except where the context clearly indicates a different meaning:

Roadway means that portion of a street or highway improved, designed, or ordinarily used for vehicular travel, exclusive of the shoulder.

Secondary street means any street which is not marked "Snow Emergency Route."

Snow emergency means a condition deemed to exist by the City Manager or Designated Representative upon the recommendation of the Director of Public Works due to the effect or forecasted effect of climatic conditions upon the surface of roadways within the City.

Snow emergency routes means those streets marked as such in accordance with the provisions of this article.

Street or highway means the entire width between the boundary lines of every way publicly maintained and open to the use of the public, as a matter of right, for the purposes of vehicular travel. (Code 1979, 37-50)

Sec. 134-182. Designated

The City Manager shall designate snow emergency routes within the City based upon recommendations made by the Director of Public Works. Snow emergency routes will be reviewed on at least an annual basis. (Code 1979, 37-51)

Sec. 134-183. Parking

Whenever the Director of Public Works finds and so determines that weather conditions will make it necessary that motor vehicle traffic be expedited and that parking on snow emergency routes be prohibited for snow plowing and other purposes, the Director shall request the City Manager or his designated representative to put into effect a parking prohibition upon snow emergency routes. The Director making the determination shall do so either upon the basis of falling snow, sleet, or freezing rain, or upon the basis of a forecast by the United States Weather Bureau, or other weather service, that snow, sleet, or freezing rain is expected. A parking prohibition shall remain in effect until terminated by announcement by the City Manager. No person shall park or allow to remain parked any vehicle on any portion of a snow emergency route to which such prohibition applies. Nothing in this section shall be construed to permit parking in violation of any other provision of this Code relating to the regulation of parking, stopping or standing during normal weather conditions. (Code 1979, 37-52)

Sec. 134-184. Stalled Vehicles

Whenever a vehicle becomes stalled for any reason on any part of a snow emergency route upon which there is a parking prohibition in effect, the person operating such vehicle shall take immediate action to have the vehicle towed or pushed off the roadway of such snow emergency route, either onto the first secondary street or onto the non-roadway portion of the public right-of-way. No person shall abandon or leave his vehicle in the roadway of a snow emergency route, except for the purpose of immediately securing assistance from a garage, gasoline station, telephone facility or other place of assistance. (Code 1979, 37-53)

Sec. 134-185. Announcement of Emergency

Under this article, the City Manager or his designated representative shall provide an announcement declaring an emergency to major radio and television stations that have expressed a desire to cooperate with the City. There shall be included in such announcement the time the parking prohibition is to be put into effect and the specific snow emergency routes affected. Where feasible, such announcement shall be disseminated to those newspapers having a general circulation which includes the City. (Code 1979, 37-54)

Sec. 134-186. Termination of Parking Prohibition

Whenever the City Manager or his Designated Representative finds that the road conditions which originally gave rise to a parking prohibition no longer exist, he may declare the prohibition terminated for any and all snow emergency routes originally affected. Information relating to the termination of a parking prohibition shall be disseminated by the same method as indicated in Section 134-185. (Code 1979, 35-55)

Sec. 134-187. Signs Posted

On each street designated as a snow emergency route, the Director of Public Works shall post at reasonable intervals: Special traffic signs, indicating by the appropriate wording that the street has been designated a Snow Emergency Route. (Code 1979, 37-56)

Sec. 134-188. Removal of Vehicles

Any police officer of the City, or a duly designated representative of the Director of Public Works, is authorized to order the immediate removal of any vehicle which is in violation of any of the provisions of this article to the nearest place of safety when the vehicle is parked or stalled upon any part of a snow emergency route for which a parking prohibition is in effect. If the driver of such vehicle is either unwilling or unavailable for the purposes of complying with such order, the police officer or representative of the Director shall cause such vehicle to be immediately removed from the emergency snow route. For purposes of this section, the term "nearest place of safety" shall mean any location other than the snow emergency route itself. (Code 1979, 37-57)

Sec. 134-189. Citation of Vehicles Parked or Abandoned

Whenever any motor vehicle without a driver or whose driver is unwilling to immediately remove the vehicle is found parked or left upon a snow emergency route for which a parking prohibition is in effect, a summons and complaint shall be issued for such vehicle in accordance with the provisions of this Chapter relating to the ticketing of vehicles. The issuance of a summons and complaint shall take place before the vehicle is ordered to be removed. Upon conviction of any section of this article the court shall assess a nonsuspendable cost of (\$10.00) for the expenses incurred as a result of the removal of the vehicle. It shall be an affirmative defense to any violation of this division that the owner or operator of the illegally parked vehicle was at the time of the issuance of the citation attempting to secure assistance or such vehicle had a readily apparent defect indicating an inability to move such vehicle. (Code 1979, 37-58)

DATE: October 18, 1993

SUBJECT: Responsibility to report for snow removal duty.

I. Purpose:

The City of Aurora has a responsibility to ensure the health, safety and welfare of the general public. To this end, the City will utilize all available resources to effect the removal of snow from City streets, alleyways, bike paths, parks, facilities and other areas of City responsibility in a timely manner. Please refer to the Snow Removal Plan for additional information on snow removal responsibilities.

II. Scope:

This administrative policy applies to all employees who work in the Aurora Water Department, the Public Works Department, the Support Services Department and the Parks and Recreation Department.

III. Policy:

In order to effect removal of snow in a timely manner, it is necessary to have a pool of employees available to adequately staff snow removal equipment. In past years, the City has been able to adequately staff all snow removal equipment by recruiting employees on a voluntary basis. Because of an increase in the number of pieces of equipment used to accomplish snow removal coupled with diminishing labor resources, staffing of snow removal equipment has become problematic.

The purpose of this memorandum is to inform employees reporting to the departments mentioned within the scope of this administrative policy that they will be expected to report for snow removal duty outside of normal working hours, and that this mandate is a condition of employment for these employees.

The Snow Removal Plan was developed and is updated annually by the Department of Public Works. The plan provides detailed information as to what the responsibilities of the City are during snow events and also the prioritization of city-wide snow removal efforts.

IV. Responsibilities:

All City employees under the scope of this administrative policy are expected to be available for snow removal duty outside of normal working hours.

When snowfall is imminent, employees should realize that they may be called to work for snow removal responsibilities, and that they need to be ready and able to report as required. During the winter months snow removal is a primary responsibility for this group of employees.

Employees are expected to be accessible to supervisory staff in the event of a snowstorm. This can be accomplished by the supervisor contacting the employee at home or by having the employee call his/her supervisor.

V. Procedures:

Reporting procedures for snow removal duty are included in the Snow Removal Plan and are updated on an annual basis.

VI. Exceptions:

Exceptions will be dealt with on a departmental basis through written procedures.

VII. Effective Date: Upon publication.

VIII. Approval:

John L. Pazour, City Manager

October 18, 1993
Date

2016

City of Aurora



EMERGENCY OPERATIONS PLAN

MAJOR WINTER STORM

Lead Department: Public Works Department

Supporting Agencies: Fire Department; Police Department; Development Services; Parks, Recreation and Open Space; Neighborhood Services; Water Department; Public Safety Communications

Purpose: To ensure essential city services are maintained during a major winter storm; to document procedures and policies to be followed by each city department, as conditions warrant; to ensure all city departments respond in a coordinated manner; and to assign duties and responsibilities to be carried out by each city department and by specific individuals within each department.

Definitions: The following are snow advisories that may be issued for the City of Aurora:

Winter Storm Watch: A winter storm watch is issued when a winter storm is in progress that is not of major significance. Snow accumulations of three to six inches can be expected with little or no wind.

Winter Storm Warning: A winter storm warning will be issued when a major snow storm is in progress. Accumulations of six inches or more with significant blowing and drifting could be expected.

Winter Storm Emergency: Vital community services have been severely impacted. The City Manager or designee has declared a state of emergency.

Blizzard Warning: Issued when severe winter weather with sustained winds of at least 35 mph is expected, along with considerable snowfall.

Concept of Operations: Notification of key individuals, prior to emergency conditions, is vital to winter storm preparations. Essential facilities must be properly staffed on a 24-hour basis with accessibility to food and other essentials and each department will provide transportation for their essential workers as necessary.

Some or all of the following Snow Route and Traffic Restrictions may be implemented during specific snow advisories:

Winter Storm Watch: Restrictions for parking, snow tires, or chains would not be implemented.

Winter Storm Warning: The public would be advised that parking, snow tires, or chain restrictions are in effect and advised to limit their driving. Towing and/or ticketing of stalled or abandoned vehicles may be enforced.

Winter Storm Emergency: All traffic will be discouraged, except for public safety and vehicles providing services for the welfare of the general public. Police, fire, ambulance services, snow removal equipment, medical facilities, personnel, and essential utilities vehicles will be exempt from travel restrictions. Parking restrictions will remain in effect until snow removal operations are completed.

Removal of Winter Storm Restrictions: Once snow removal operations have been completed, the public will be advised that no restrictions are in effect.

Emergency Operations Center Activation: The EOC will be activated at a level determined by the OEM Bureau Manager and the Public Works Director or their designees.

Public Information/Media Contact: All public information will be channeled through the Director of Communications, or Police and Fire Public Information Officers, in a coordinated manner. News releases will be made via the Director of Communications.

Messages for Public Information:

Level I

(Optional) Hazardous driving conditions exist in the City of Aurora. Public may wish to leave early to avoid rush hour traffic.

Level II

Parking restrictions may be implemented on snow routes. Advise use of 4-wheel drive, chains, or adequate snow tires. Vehicles that become stalled or abandoned may be towed and/or ticketed.

Level III

A winter storm emergency has been declared in the City of Aurora. All traffic is discouraged except for emergency and essential vehicles providing a service for the welfare of the public. Vehicles that become immobile or abandoned will be towed and/or ticketed.

Level IV

The winter storm emergency has been canceled for the City of Aurora and has entered the short term recovery phase.

In addition to a notification system, all major electronic news media stations will be contacted by the Director of Communications or designee to request a message be broadcast stating the City of Aurora is open for emergency operations only.

Weather Emergencies/Snow Days: In the event of a severe winter storm, the Director of Public Works, or the appointed designee, shall recommend to the Deputy City Manager of Operations that only essential personnel are needed for City operations. The Deputy City Manager will advise the City Manager to issue either an early dismissal notice or a non-work snow day notice for all non-essential employees. The City Manager's Office will then inform all Department Directors who, at their discretion, will begin releasing appropriate employees and/or set in progress their respective telephone network for work day cancellation. All Department Directors will establish procedures for defining essential personnel and determine transportation capabilities for those essential personnel (APM NO. 4.7)

Snow Removal Priorities: All streets in Aurora are prioritized into groups for conducting snow removal operations. Each group is color coded for easy identification. The following summarizes the snow removal priorities:

Priority 1: Major Arterial (Red)

Arterial considered to be the minimum network which must be kept open to provide a transportation system connecting hospitals, fire and police stations, and rescue squad units.

Priority 2: Secondary Streets (Blue)

Arterials completing the network covering the major traffic volume streets and providing access to all schools and nursing homes.

Priority 3: Secondary Streets (Green)

Selected minor arterial, collectors, and bus routes deemed desirable routes to be maintained as weather permits.

Priority 4: Residential Through Streets (Yellow)

These streets are extensions from secondary streets into residential areas. These routes will be serviced after all of the preceding routes have been serviced and as time and available resources allow. These routes are designed to provide more adequate access into residential neighborhoods.

Four Wheel Drive Vehicles: During major winter storms it may become difficult to operate with two-wheel drive vehicles. Therefore, it will be necessary to obtain four-wheel drive vehicles for emergency use. It will be the policy of the City of Aurora to redirect the use of its four-wheel drive vehicles to emergency operations. All four-wheel drive vehicles that are not essential to maintain vital city services will be converted to emergency operations.

The Public Works Director or designee shall, upon receiving weather data indicating the potential for a major winter storm, contact the ESF 1 lead (Fleet Services) at the earliest time possible to initiate City vehicle 4X4 reallocation procedures. The Fleet Maintenance staff will contact City departments and request their non-essential 4x4 vehicles to be staged and fueled at the City Facilities.

Departments requesting use of these vehicles will contact the Emergency Operations Center (EOC) who will approve and prioritize vehicle usage. Priority will be based on emergency response needs first, and then other essential operations. Four-wheel drive vehicles privately owned, whose owners volunteer their vehicles, will be used to transport essential workers from the private sector.

The Office of Emergency Management will be responsible for directing use of volunteered, privately-owned vehicles during the incident. Whenever possible, vehicles whose owners are members of an

organized group and have had a police background check, will be used first. Other volunteers will be placed on a list and used at the police department's discretion. Citizens who volunteer their vehicles will assume all liability and will not hold the City of Aurora responsible. Vehicles owned by City employees, whose services are requested by the City of Aurora, will be covered by the attached four-wheel drive agreement.

Roles and Responsibilities: The City Manager will set policy and declare a snow emergency. The OEM Bureau Manager will coordinate all EOC activities to include status reporting, resource management and support agencies.

The Public Works Department is responsible for executing the Snow and Ice Control Plan, activating the OCC, provide public safety equipment for responding to the emergency, issuing a snow progress report to key officials and the public, and requesting that the City Manager declares a snow emergency, if necessary.

The Fire Department is responsible for maintaining essential services and responding to emergencies related to the snow event, specifically rescuing stranded motorists. (Current EOP says "rescue stranded motorists")

The Police Department is responsible for enforcing emergency traffic regulations and parking restrictions, providing traffic control as requested, towing abandoned vehicles from snow routes, and rescuing stranded motorists.

The Parks, Recreation and Open Space Department is responsible for providing support to the Public Works Department for snow and ice control, providing priority plowing to maintain access to essential facilities, and providing access to city facilities by removing snow.

The Library and Cultural Services is responsible for developing a directory of volunteers that would be willing to assist citizens unable to maintain snow removal of their property. This directory would be developed for each snow event.

The Water Department is responsible for operating and maintaining the water and wastewater systems at a level necessary to provide service to the City and for providing support to the Public Works Department for snow and ice control.

The Purchasing Department is responsible for maintaining a current list of available contractors, administering contracts for outside resources, operating Central Stores stock room, and authorizing open purchase orders.

Fleet Maintenance is responsible for repairing and maintaining all essential vehicles and related equipment, notifying departments to stage 4X4 vehicles and coordinate with the EOC for redistribution, and establishing essential employee transportation coordination by working with department representation in the EOC.

Facilities Management is responsible for keeping essential city facilities in operation and testing and repairing emergency generators.

The Director of Communications is responsible for distributing information regarding the snow event to city employees and the public using the City website, social media, Everbridge and Channel 8. If necessary, a request should be made for information to be broadcast over the larger local news stations and radio stations.

The ambulance company contracted by the City of Aurora is responsible for providing EMS services as requested. Ambulances should stage at fire stations 3, 5, 10, 13 and The Medical Center of Aurora.

The American Red Cross will assist by providing shelter management for stranded or displaced victims and by providing food and other essentials for victims of the snow event.

The Salvation Army will assist by providing shelter and food for victims of the snow event.

Aurora Public Schools and Cherry Creek Schools is responsible for providing school facilities as shelter locations for victims of the snow event and for plowing and maintaining parking areas at school facilities.

Public Utilities is responsible for repairing damaged, essential utilities affecting the City of Aurora and for providing a liaison to the EOC if requested.

References: Public Works Snow and Ice Plan

Snow Fence Locations

<u>Street</u>	<u>From</u>	<u>To</u>
32 nd Parkway	Picadilly	Tower
Centretech Parkway	Buckley	West
Alameda Pkwy	Ohio Drive	Bicentennial Park
Potomac	Bayaud	Alameda Pkwy
Delmar Circle Park	6 th	Peoria
Exposition Park	Moline	West
Floyd	Colgate Dr	Eldorado Dr
Jewell	Gun Club	Genoa
Quincy	C-470 West	Plains Pkwy