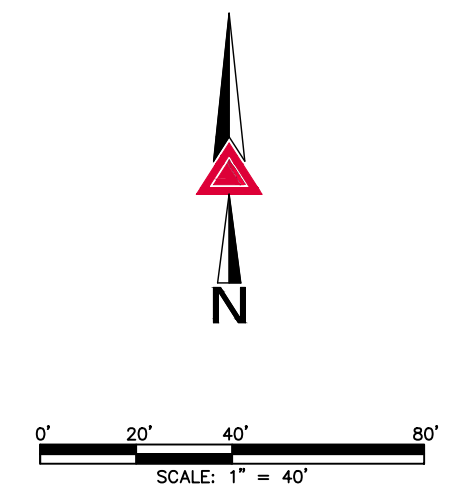
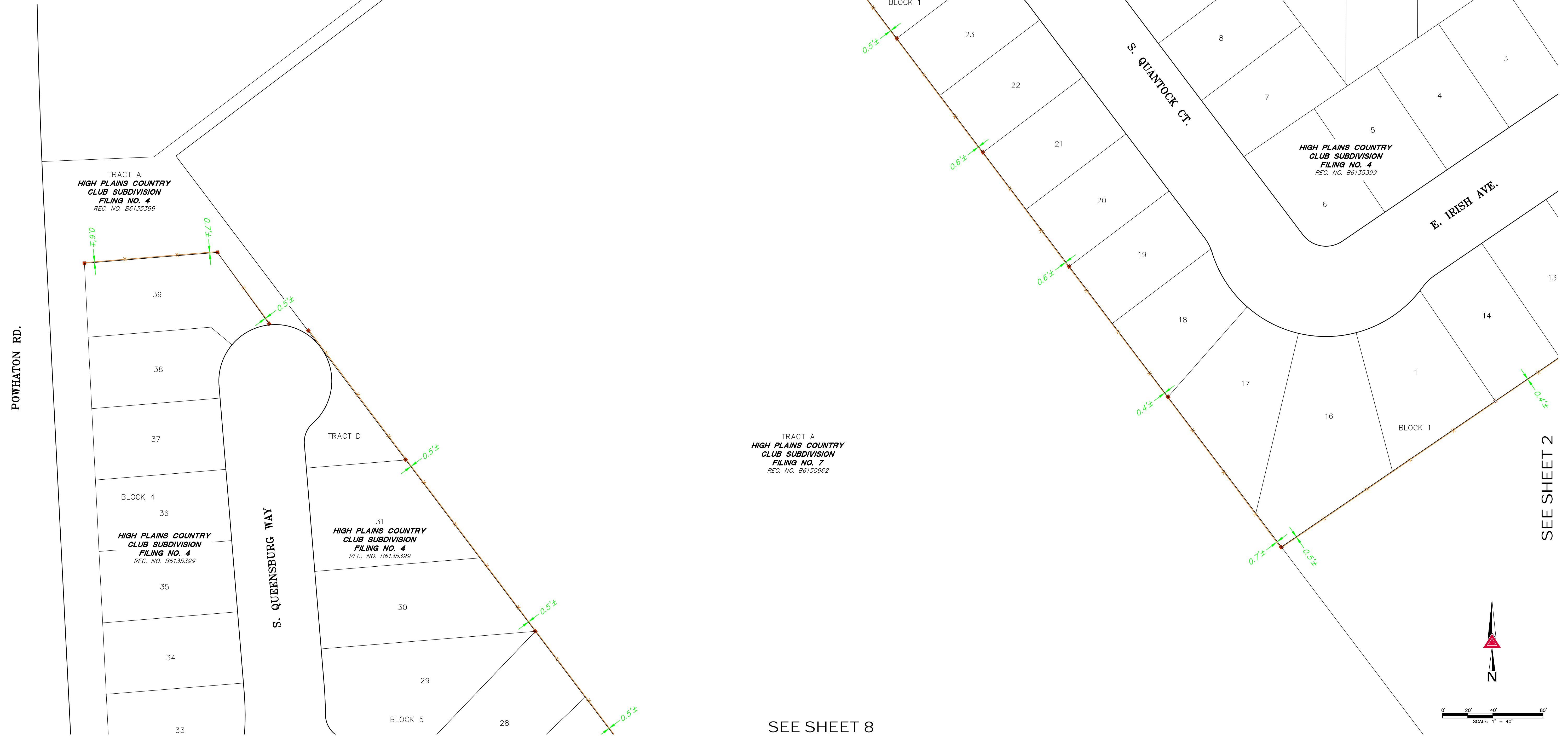


GENERAL NOTES

- ALL LINEAL UNITS SHOWN ARE U.S. SURVEY FEET.
- DATE OF SURVEY: THE FIELDWORK FOR THIS SURVEY WAS PERFORMED BETWEEN APRIL 2023 AND JULY 2023.
- THIS TOPOGRAPHY MAP DOES NOT REPRESENT A MONUMENTED LAND SURVEY AND IS ONLY INTENDED TO DEPICT SITE IMPROVEMENTS AND GROUND FEATURES AS THEY EXISTED ON THE DATE SURVEYED.



SCALE	1"=40'
DATE	2023-06-18
BY	
DATE	
REVISION DESCRIPTION	

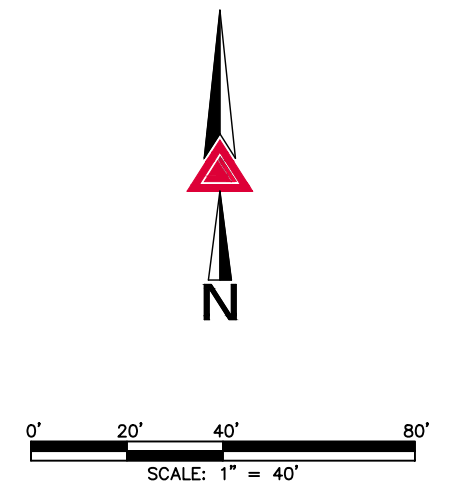
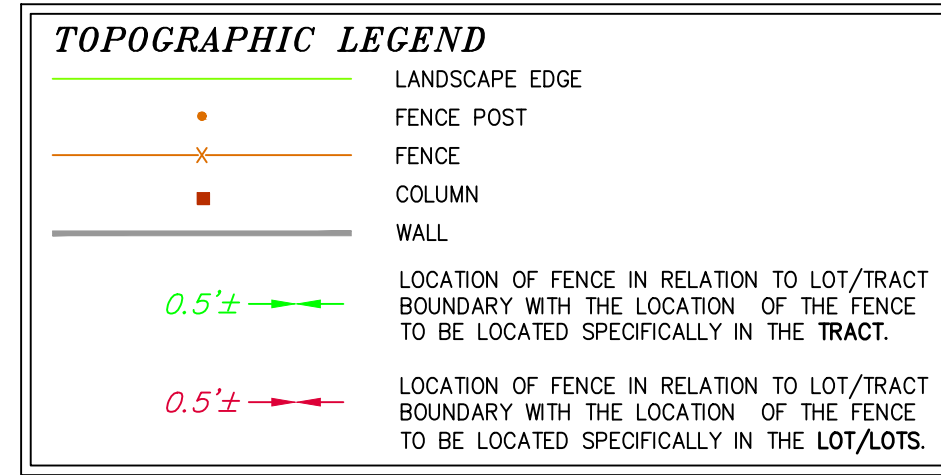
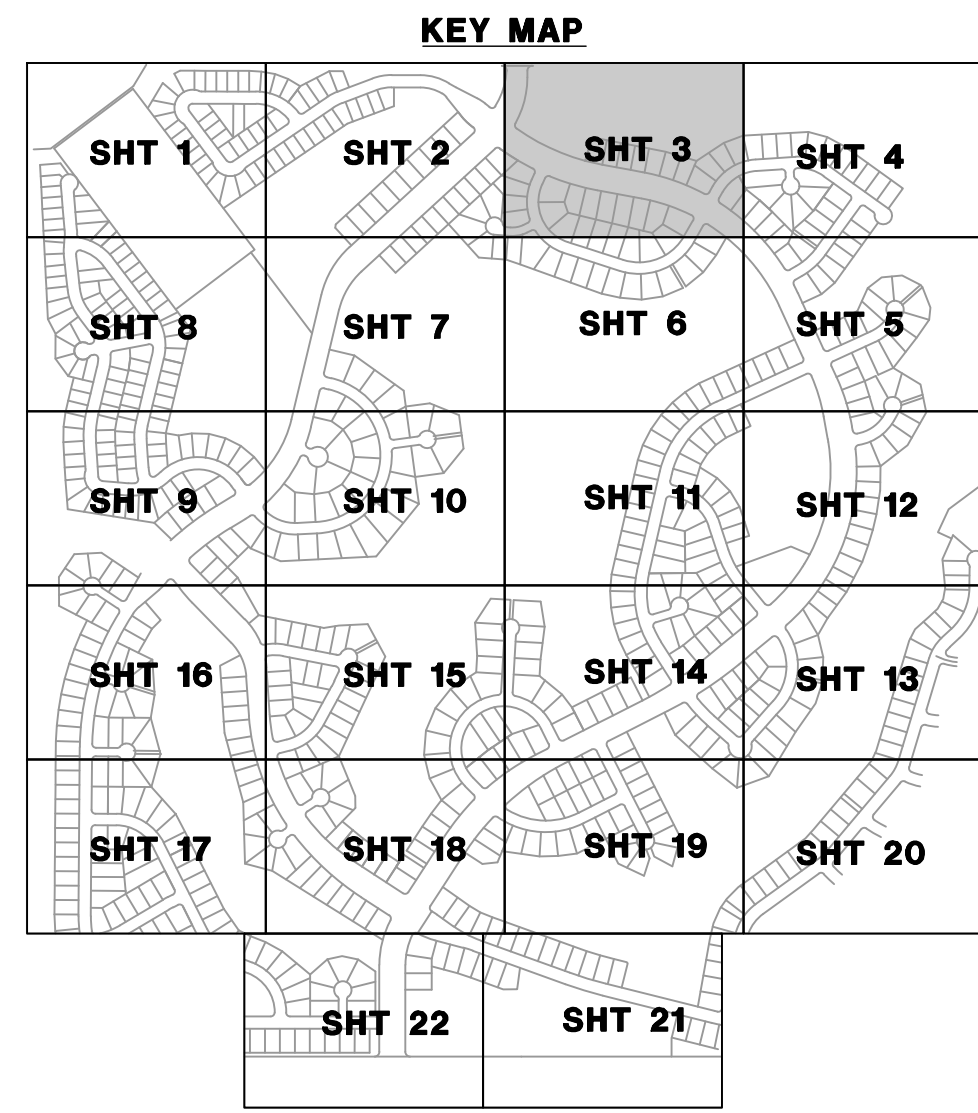
AZTEC
Consultants, Inc.

300 East Mineral Ave., Suite 1
Littleton, Colorado 80122
Phone: (303) 713-1898
Fax: (303) 713-1897
www.aztecconsultants.com

FENCE EXHIBIT
BLACKSTONE COUNTY CLUB
City of Aurora, Arapahoe County
PREPARED FOR
BLACKSTONE METROPOLITAN DISTRICT

SEE SHEET 8

SEE SHEET 2



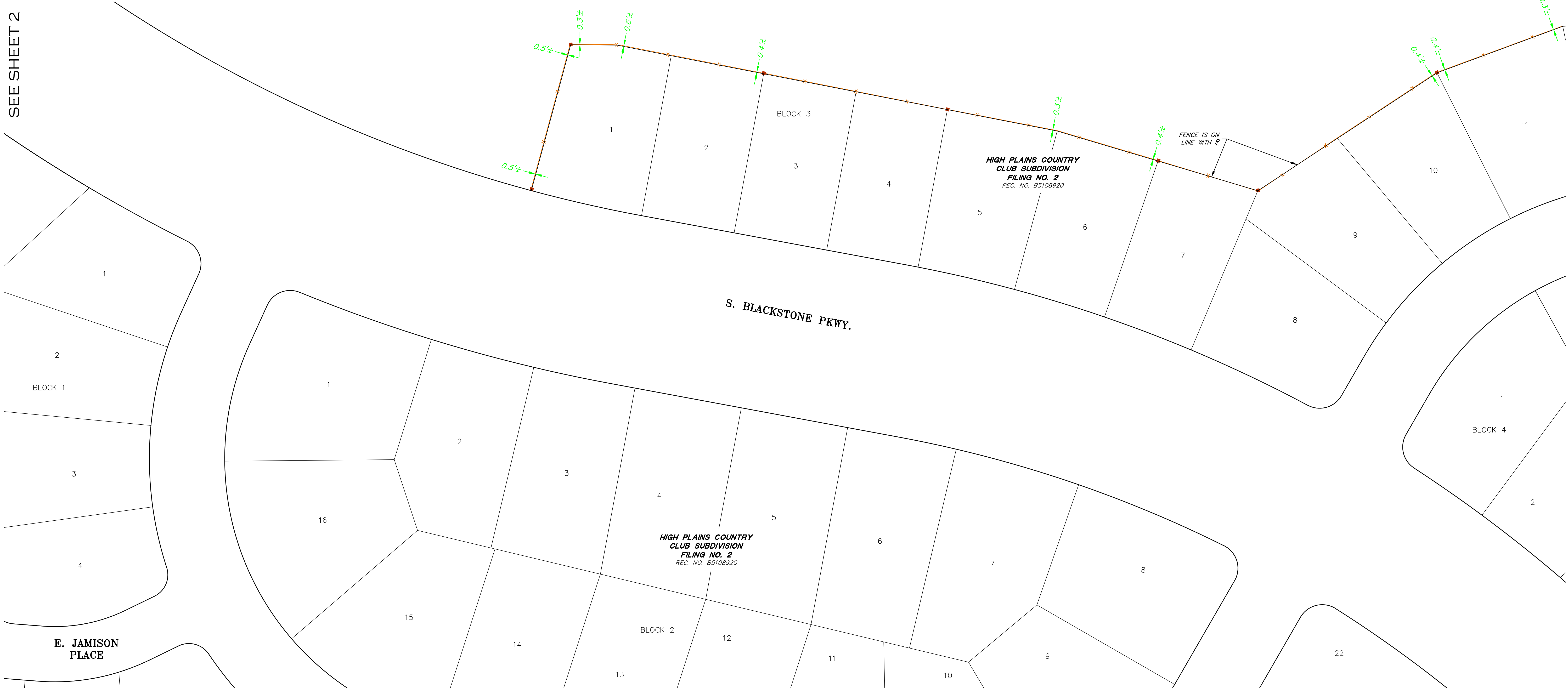
LOT 1, BLOCK 1
HIGH PLAINS COUNTRY CLUB SUBDIVISION
 FILING NO. 8
 REC. NO. B7157606

GENERAL NOTES

1. ALL LINEAL UNITS SHOWN ARE U.S. SURVEY FEET.
2. DATE OF SURVEY: THE FIELDWORK FOR THIS SURVEY WAS PERFORMED BETWEEN APRIL 2023 AND JULY 2023.
3. THIS TOPOGRAPHY MAP DOES NOT REPRESENT A MONUMENTED LAND SURVEY AND IS ONLY INTENDED TO DEPICT SITE IMPROVEMENTS AND GROUND FEATURES AS THEY EXISTED ON THE DATE SURVEYED.

SEE SHEET 2

SEE SHEET 4



SEE SHEET 6

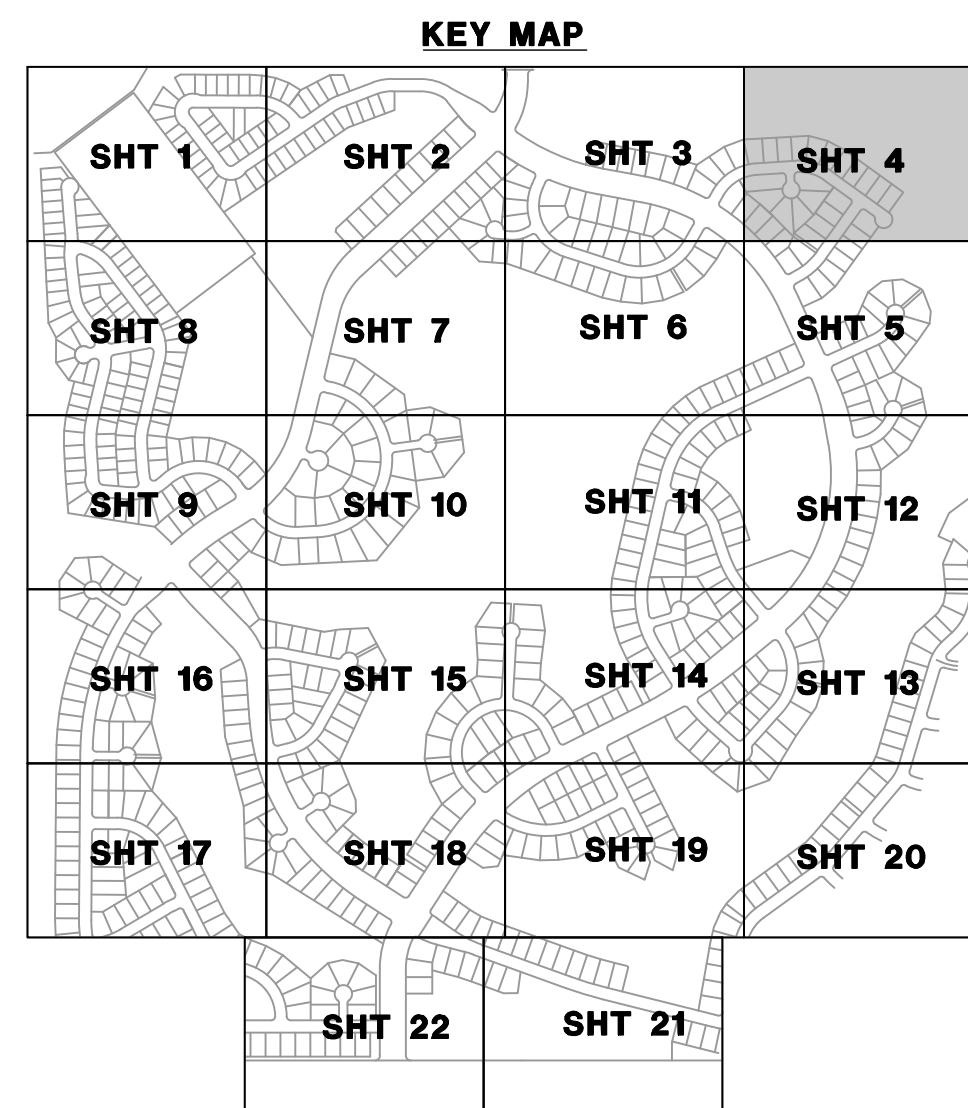
SCALE	1"=40'
DATE	2023-06-18
BY	
DATE	
REVISION DESCRIPTION	

300 East Mineral Ave., Suite 1
 Littleton, Colorado 80122
 Phone: (303) 713-1898
 Fax: (303) 713-1897
 www.aztecconsultants.com

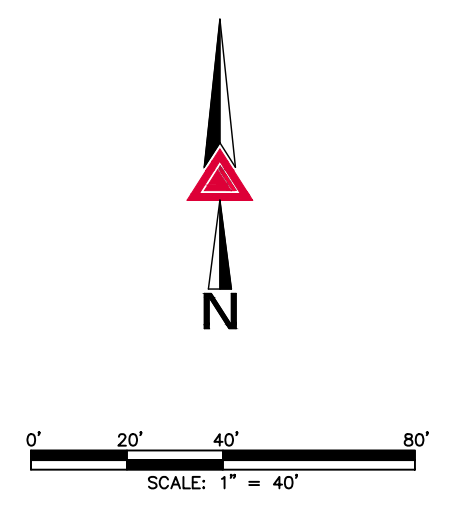
FENCE EXHIBIT
BLACKSTONE COUNTY CLUB
 City of Aurora, Arapahoe County
 PREPARED FOR
 BLACKSTONE METROPOLITAN DISTRICT

SHEET	3
OF	22 SHEETS
JOB NO.	188523-01

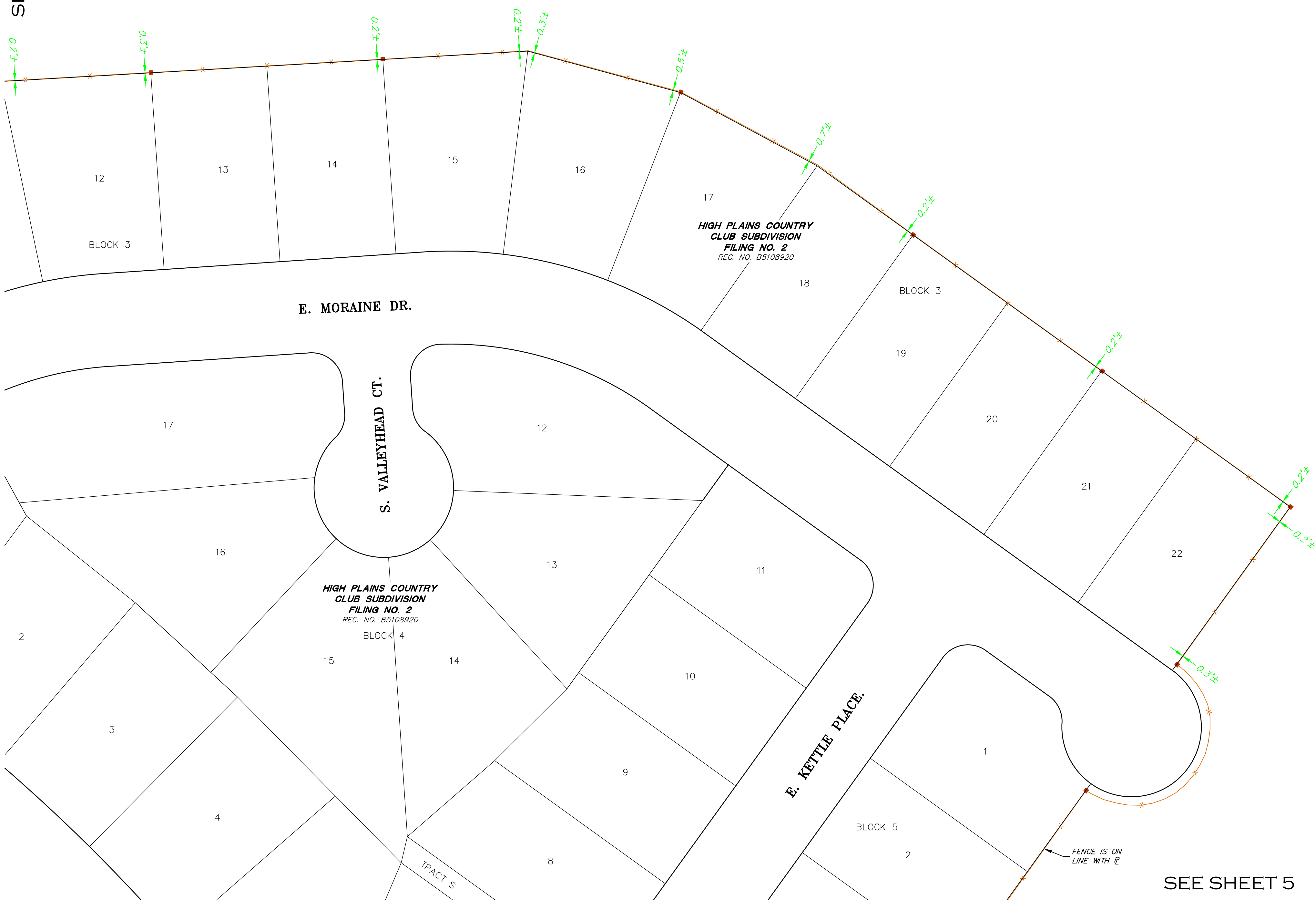
TOPOGRAPHIC LEGEND	
	LANDSCAPE EDGE
	FENCE POST
	FENCE
	COLUMN
	WALL
	LOCATION OF FENCE IN RELATION TO LOT/TRACT BOUNDARY WITH THE LOCATION OF THE FENCE TO BE LOCATED SPECIFICALLY IN THE TRACT.
	LOCATION OF FENCE IN RELATION TO LOT/TRACT BOUNDARY WITH THE LOCATION OF THE FENCE TO BE LOCATED SPECIFICALLY IN THE LOT/LOTS.



- GENERAL NOTES**
- ALL LINEAL UNITS SHOWN ARE U.S. SURVEY FEET.
 - DATE OF SURVEY: THE FIELDWORK FOR THIS SURVEY WAS PERFORMED BETWEEN APRIL 2023 AND JULY 2023.
 - THIS TOPOGRAPHY MAP DOES NOT REPRESENT A MONUMENTED LAND SURVEY AND IS ONLY INTENDED TO DEPICT SITE IMPROVEMENTS AND GROUND FEATURES AS THEY EXISTED ON THE DATE SURVEYED.



SEE SHEET 3



LOT 1, BLOCK 1
HIGH PLAINS COUNTRY CLUB SUBDIVISION
 FILING NO. 8
 REC. NO. 87157606

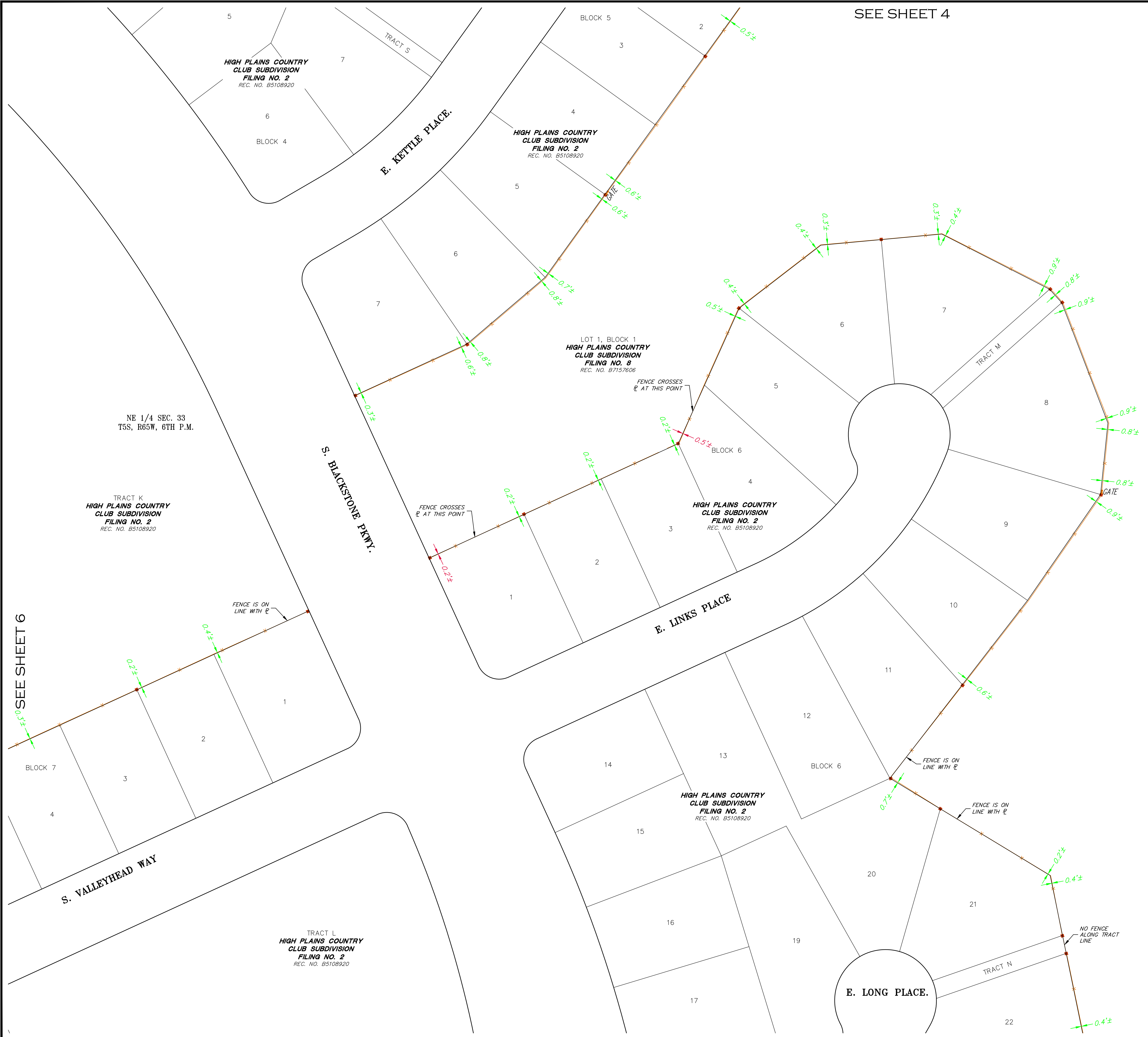
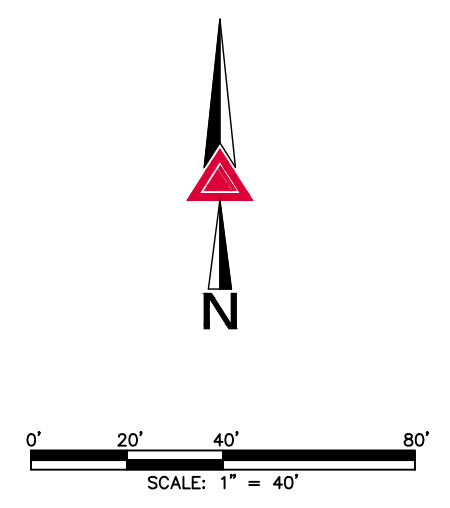
SEE SHEET 5

SCALE	1"=40'
DATE	2023-06-18
BY	
DATE	
REVISION DESCRIPTION	

300 East Mineral Ave., Suite 1
 Littleton, Colorado 80122
 Phone: (303) 713-1898
 Fax: (303) 713-1897
 www.aztecconsultants.com

FENCE EXHIBIT
BLACKSTONE COUNTY CLUB
 City of Aurora, Arapahoe County
 PREPARED FOR
 BLACKSTONE METROPOLITAN DISTRICT

SEE SHEET 4



LOT 1, BLOCK 1
HIGH PLAINS COUNTRY
CLUB SUBDIVISION
FILING NO. 8
REC. NO. B7157606

KEY MAP

SHT 1	SHT 2	SHT 3	SHT 4
SHT 8	SHT 7	SHT 6	SHT 5
SHT 9	SHT 10	SHT 11	SHT 12
SHT 16	SHT 15	SHT 14	SHT 13
SHT 17	SHT 18	SHT 19	SHT 20
SHT 22	SHT 21		

- GENERAL NOTES**
1. ALL LINEAL UNITS SHOWN ARE U.S. SURVEY FEET.
 2. DATE OF SURVEY: THE FIELDWORK FOR THIS SURVEY WAS PERFORMED BETWEEN APRIL 2023 AND JULY 2023.
 3. THIS TOPOGRAPHY MAP DOES NOT REPRESENT A MONUMENTED LAND SURVEY AND IS ONLY INTENDED TO DEPICT SITE IMPROVEMENTS AND GROUND FEATURES AS THEY EXISTED ON THE DATE SURVEYED.

TOPOGRAPHIC LEGEND

	LANDSCAPE EDGE
	FENCE POST
	FENCE
	COLUMN
	WALL
	LOCATION OF FENCE IN RELATION TO LOT/TRACT BOUNDARY WITH THE LOCATION OF THE FENCE TO BE LOCATED SPECIFICALLY IN THE TRACT.
	LOCATION OF FENCE IN RELATION TO LOT/TRACT BOUNDARY WITH THE LOCATION OF THE FENCE TO BE LOCATED SPECIFICALLY IN THE LOT/LOTS.

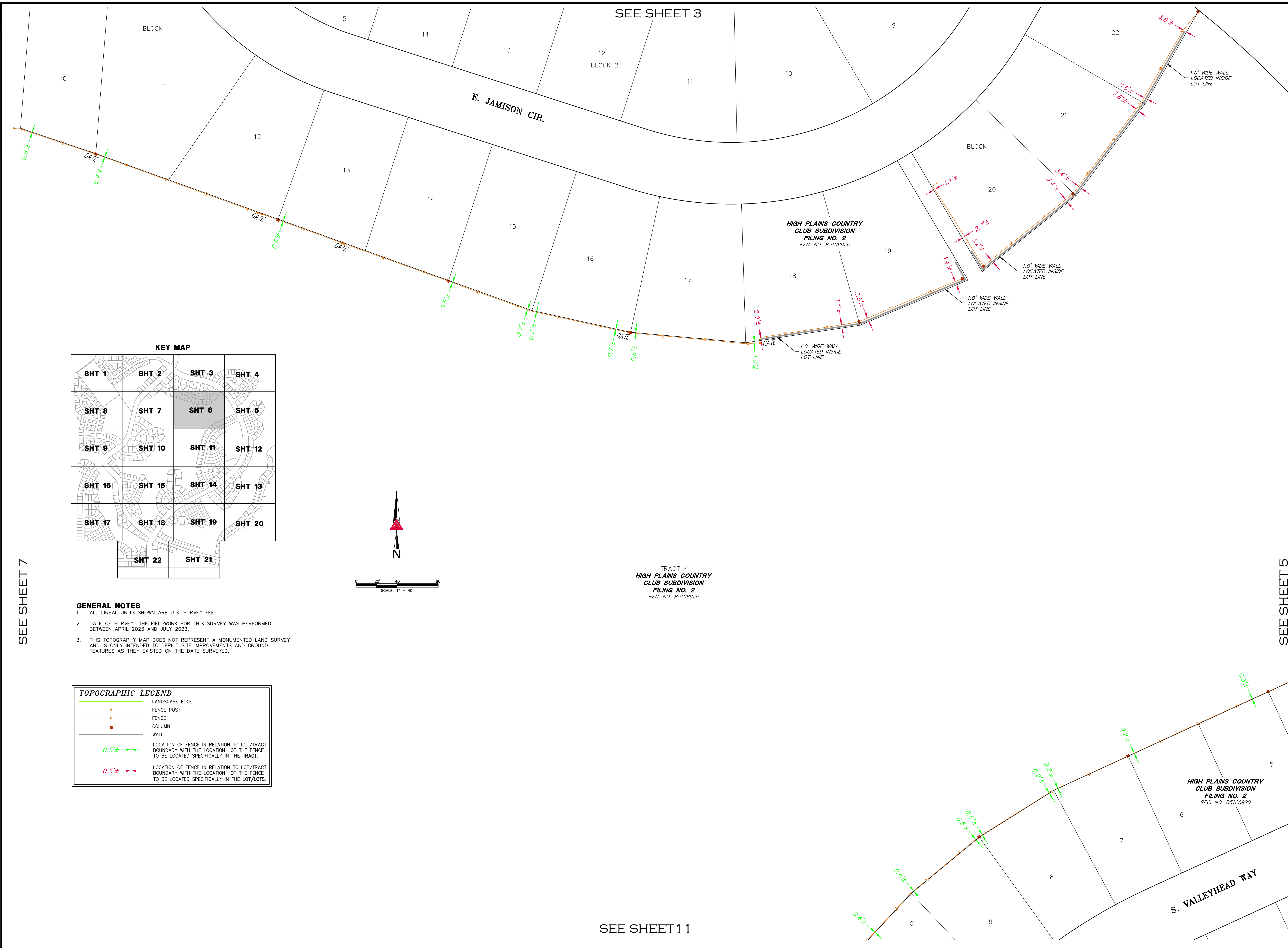
SCALE	1"=40'
DATE	2023-06-18
BY	
DATE	
REVISION DESCRIPTION	

AZTEC
CONSULTANTS, INC.

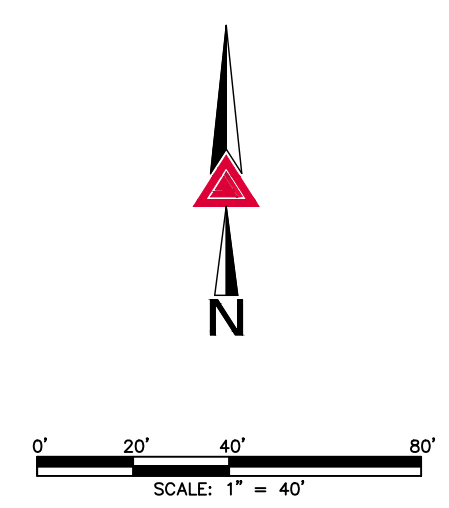
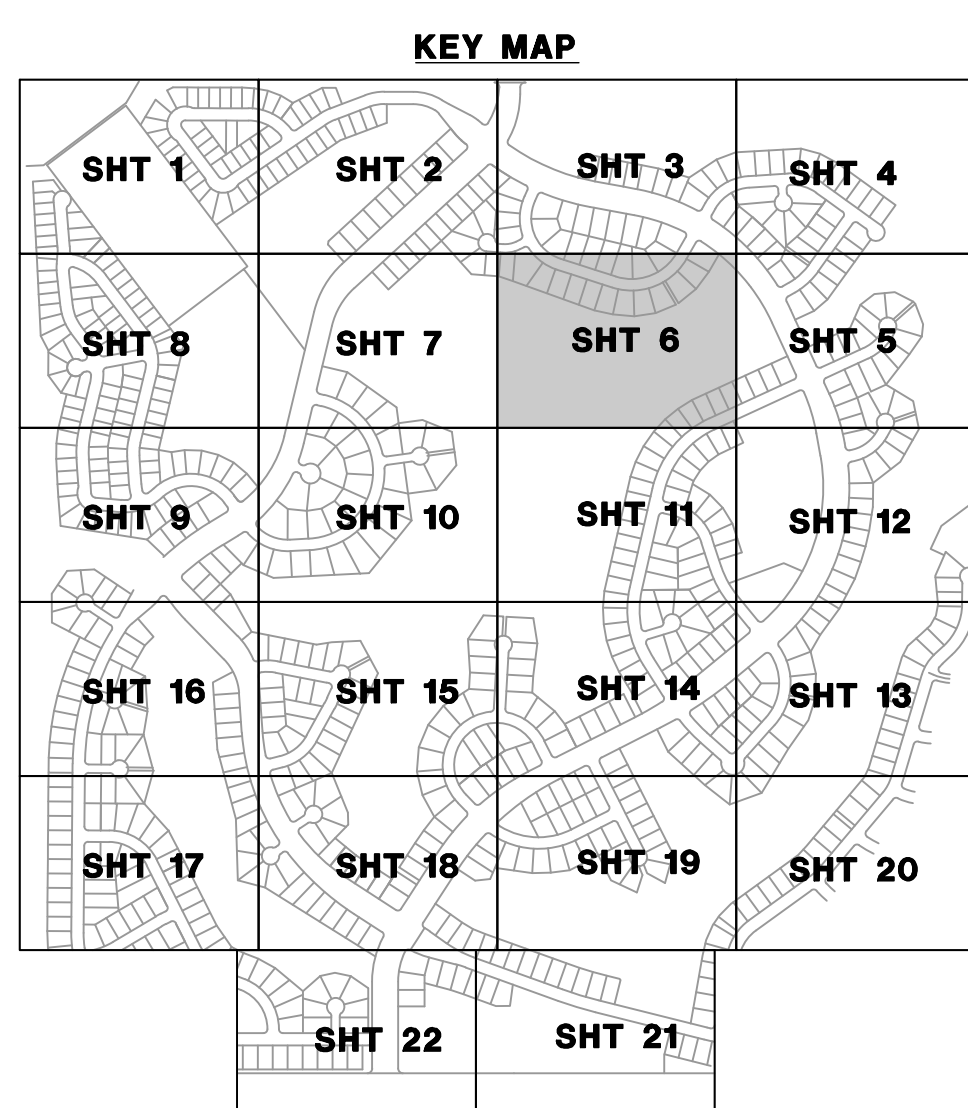
300 East Mineral Ave., Suite 1
Littleton, Colorado 80122
Phone: (303) 713-1898
Fax: (303) 713-1897
www.aztecconsultants.com

FENCE EXHIBIT
BLACKSTONE COUNTY CLUB
City of Aurora, Arapahoe County
PREPARED FOR
BLACKSTONE METROPOLITAN DISTRICT

SEE SHEET 12



SEE SHEET 3



TRACT K
HIGH PLAINS COUNTRY
CLUB SUBDIVISION
FILING NO. 2
REC. NO. B5108920

- GENERAL NOTES**
1. ALL LINEAL UNITS SHOWN ARE U.S. SURVEY FEET.
 2. DATE OF SURVEY: THE FIELDWORK FOR THIS SURVEY WAS PERFORMED BETWEEN APRIL 2023 AND JULY 2023.
 3. THIS TOPOGRAPHY MAP DOES NOT REPRESENT A MONUMENTED LAND SURVEY AND IS ONLY INTENDED TO DEPICT SITE IMPROVEMENTS AND GROUND FEATURES AS THEY EXISTED ON THE DATE SURVEYED.

TOPOGRAPHIC LEGEND	
	LANDSCAPE EDGE
	FENCE POST
	FENCE
	COLUMN
	WALL
	LOCATION OF FENCE IN RELATION TO LOT/TRACT BOUNDARY WITH THE LOCATION OF THE FENCE TO BE LOCATED SPECIFICALLY IN THE TRACT.
	LOCATION OF FENCE IN RELATION TO LOT/TRACT BOUNDARY WITH THE LOCATION OF THE FENCE TO BE LOCATED SPECIFICALLY IN THE LOT/LOTS.

SEE SHEET 11

SEE SHEET 7

SEE SHEET 5

SCALE 1"=40'	DATE 2023-06-18
BY	REVISION DESCRIPTION
DATE	
BY	
DATE	
<p>300 East Mineral Ave., Suite 1 Littleton, Colorado, 80122 Phone: (303) 713-1898 Fax: (303) 713-1897 www.aztecconsultants.com</p> <p>AZTEC CONSULTANTS, INC.</p>	
<p>FENCE EXHIBIT BLACKSTONE COUNTY CLUB City of Aurora, Arapahoe County BLACKSTONE METROPOLITAN DISTRICT</p>	
SHEET 6	OF 22 SHEETS
188523-01 JOB NO.	

TRACT B
HIGH PLAINS COUNTRY CLUB SUBDIVISION
 FILING NO. 7
 REC. NO. B6150962

NW 1/4 SEC. 33
 T5S, R65W, 6TH P.M.

LOT 1, BLOCK 1
HIGH PLAINS COUNTRY CLUB SUBDIVISION
 FILING NO. 7,
 AMENDMENT NO. 1
 REC. NO. E2000797

SEE SHEET 2

BLOCK 2

TRACT K
HIGH PLAINS COUNTRY CLUB SUBDIVISION
 FILING NO. 2
 REC. NO. B5108920

FENCE IS ON LINE WITH E

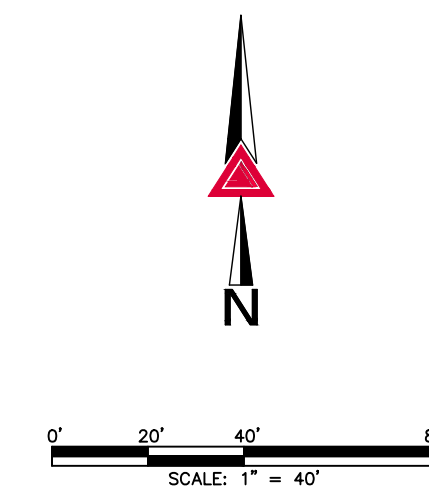
FENCE IS ON LINE WITH E

FENCE IS ON LINE WITH E

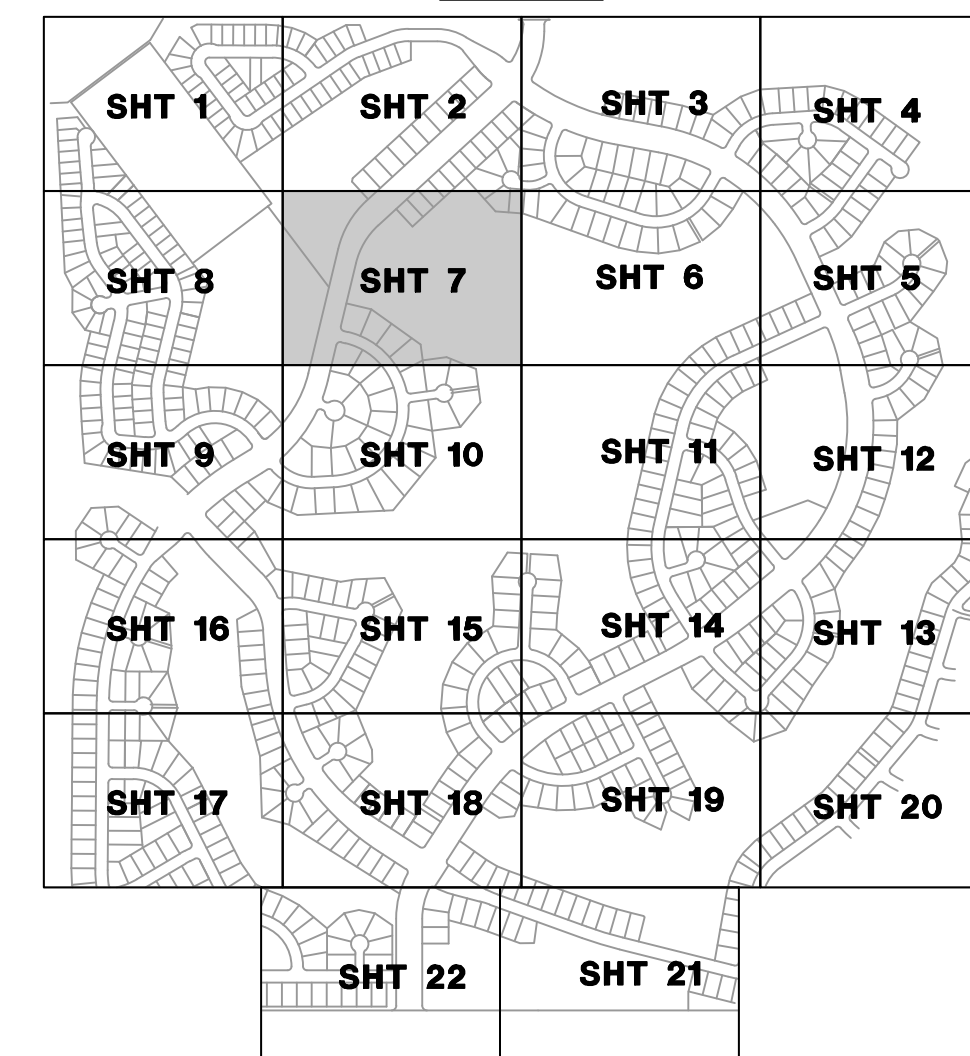
E. LONG CIR.

HIGH PLAINS COUNTRY CLUB SUBDIVISION
 FILING NO. 1
 REC. NO. B4216152

SEE SHEET 10



KEY MAP



GENERAL NOTES

1. ALL LINEAL UNITS SHOWN ARE U.S. SURVEY FEET.
2. DATE OF SURVEY: THE FIELDWORK FOR THIS SURVEY WAS PERFORMED BETWEEN APRIL 2023 AND JULY 2023.
3. THIS TOPOGRAPHY MAP DOES NOT REPRESENT A MONUMENTED LAND SURVEY AND IS ONLY INTENDED TO DEPICT SITE IMPROVEMENTS AND GROUND FEATURES AS THEY EXISTED ON THE DATE SURVEYED.

TOPOGRAPHIC LEGEND

	LANDSCAPE EDGE
	FENCE POST
	FENCE
	COLUMN
	WALL
	LOCATION OF FENCE IN RELATION TO LOT/TRACT BOUNDARY WITH THE LOCATION OF THE FENCE TO BE LOCATED SPECIFICALLY IN THE TRACT.
	LOCATION OF FENCE IN RELATION TO LOT/TRACT BOUNDARY WITH THE LOCATION OF THE FENCE TO BE LOCATED SPECIFICALLY IN THE LOT/LOTS.

SCALE	1"=40'
DATE	2023-06-18
BY	
DATE	
REVISION DESCRIPTION	

300 East Mineral Ave., Suite 1
 Littleton, Colorado 80122
 Phone: (303) 713-1898
 Fax: (303) 713-1897
 www.aztecconsultants.com

FENCE EXHIBIT
BLACKSTONE COUNTY CLUB
 City of Aurora, Arapahoe County
 PREPARED FOR
 BLACKSTONE METROPOLITAN DISTRICT

SHEET
7
 OF 22 SHEETS
 188523-01
 JOB NO.

SEE SHEET 8

S. COUNTRY CLUB PARKWAY

SEE SHEET 5

SEE SHEET 1

POWHATON RD.

S. QUEENSBURG WAY

S. QUANTOCK WAY

E. LINKS PL.

S. QUEENSBURG WAY

S. QUANTOCK WAY

TRACT A
HIGH PLAINS COUNTRY
CLUB SUBDIVISION
FILING NO. 4
REC. NO. B6135399

HIGH PLAINS COUNTRY
CLUB SUBDIVISION
FILING NO. 4
REC. NO. B6135399

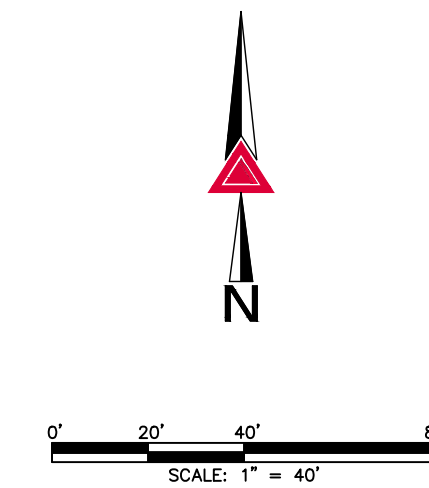
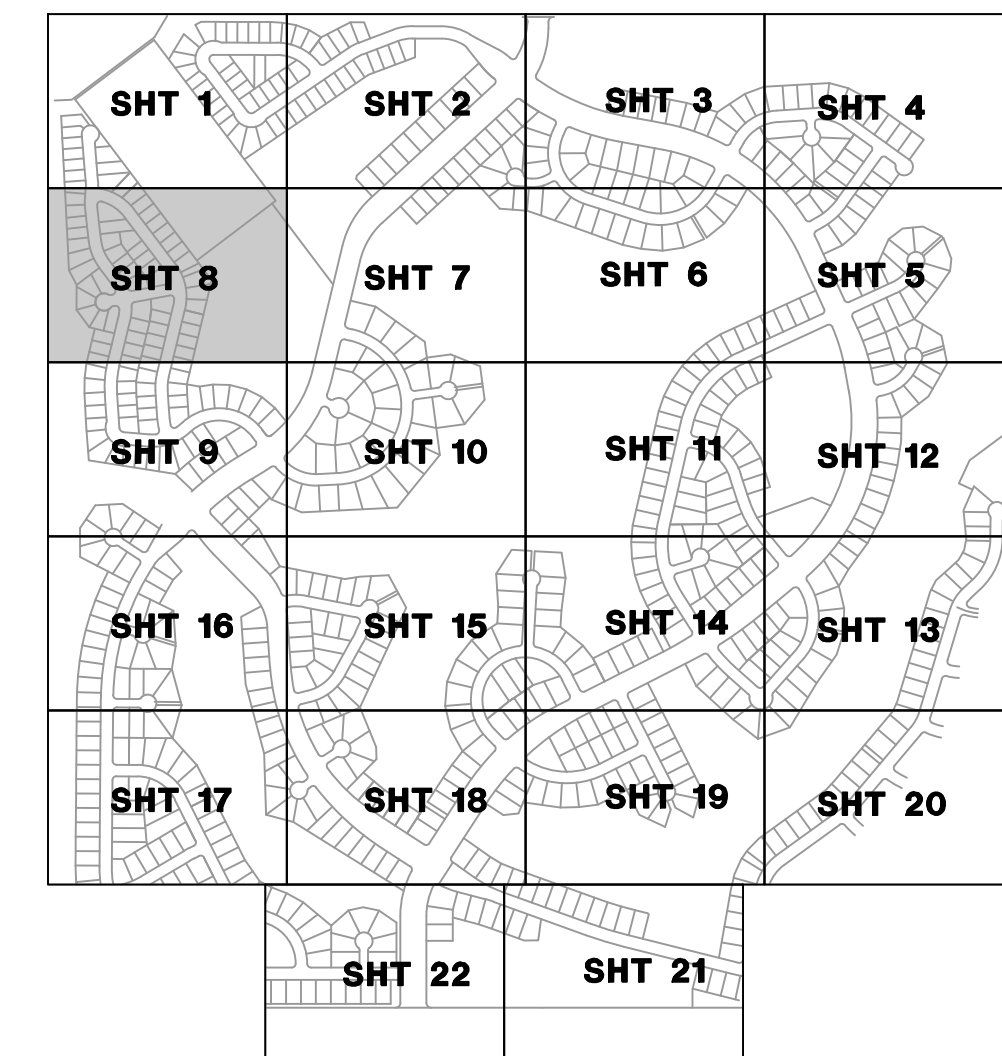
HIGH PLAINS COUNTRY
CLUB SUBDIVISION
FILING NO. 4
REC. NO. B6135399

LOT 1, BLOCK 1
HIGH PLAINS COUNTRY
CLUB SUBDIVISION
FILING NO. 7
AMENDMENT NO. 1
REC. NO. E2000797

TOPOGRAPHIC LEGEND

	LANDSCAPE EDGE
	FENCE POST
	FENCE
	COLUMN
	WALL
	LOCATION OF FENCE IN RELATION TO LOT/TRACT BOUNDARY WITH THE LOCATION OF THE FENCE TO BE LOCATED SPECIFICALLY IN THE TRACT.
	LOCATION OF FENCE IN RELATION TO LOT/TRACT BOUNDARY WITH THE LOCATION OF THE FENCE TO BE LOCATED SPECIFICALLY IN THE LOT/LOTS.

KEY MAP



SEE SHEET 9

GENERAL NOTES

- ALL LINEAL UNITS SHOWN ARE U.S. SURVEY FEET.
- DATE OF SURVEY: THE FIELDWORK FOR THIS SURVEY WAS PERFORMED BETWEEN APRIL 2023 AND JULY 2023.
- THIS TOPOGRAPHY MAP DOES NOT REPRESENT A MONUMENTED LAND SURVEY AND IS ONLY INTENDED TO DEPICT SITE IMPROVEMENTS AND GROUND FEATURES AS THEY EXISTED ON THE DATE SURVEYED.

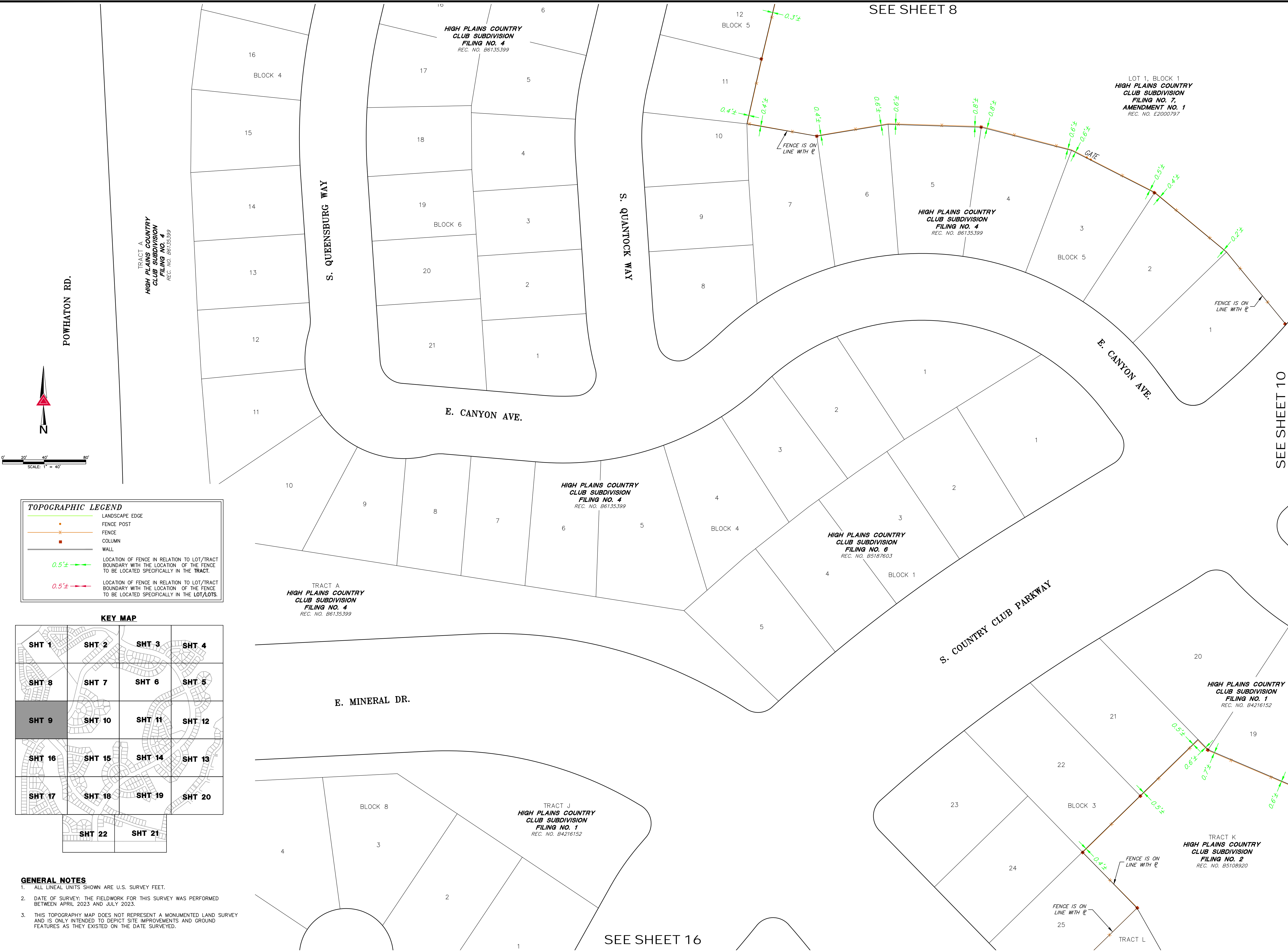
SCALE	1"=40'
DATE	2023-06-18
BY	
DATE	
REVISION DESCRIPTION	

300 East Mineral Ave., Suite 1
Littleton, Colorado 80122
Phone: (303) 713-1898
Fax: (303) 713-1897
www.aztecconsultants.com

AZTEC
CONSULTANTS, INC.

SEE SHEET 7

FENCE EXHIBIT
BLACKSTONE COUNTY CLUB
City of Aurora, Arapahoe County
BLACKSTONE METROPOLITAN DISTRICT



TOPOGRAPHIC LEGEND

	LANDSCAPE EDGE
	FENCE POST
	FENCE
	COLUMN
	WALL
	LOCATION OF FENCE IN RELATION TO LOT/TRACT BOUNDARY WITH THE LOCATION OF THE FENCE TO BE LOCATED SPECIFICALLY IN THE TRACT.
	LOCATION OF FENCE IN RELATION TO LOT/TRACT BOUNDARY WITH THE LOCATION OF THE FENCE TO BE LOCATED SPECIFICALLY IN THE LOT/LOTS.

KEY MAP

SHT 1	SHT 2	SHT 3	SHT 4
SHT 8	SHT 7	SHT 6	SHT 5
SHT 9	SHT 10	SHT 11	SHT 12
SHT 16	SHT 15	SHT 14	SHT 13
SHT 17	SHT 18	SHT 19	SHT 20
	SHT 22	SHT 21	

GENERAL NOTES

- ALL LINEAL UNITS SHOWN ARE U.S. SURVEY FEET.
- DATE OF SURVEY: THE FIELDWORK FOR THIS SURVEY WAS PERFORMED BETWEEN APRIL 2023 AND JULY 2023.
- THIS TOPOGRAPHY MAP DOES NOT REPRESENT A MONUMENTED LAND SURVEY AND IS ONLY INTENDED TO DEPICT SITE IMPROVEMENTS AND GROUND FEATURES AS THEY EXISTED ON THE DATE SURVEYED.

SEE SHEET 8

SEE SHEET 10

SEE SHEET 16

SCALE	1"=40'
DATE	2023-06-18
BY	
DATE	
REVISION DESCRIPTION	
NO.	
DED	
DATE	
BY	
DATE	
REVISION DESCRIPTION	

300 East Mineral Ave., Suite 1
 Littleton, Colorado 80122
 Phone: (303) 713-1898
 Fax: (303) 713-1897
 www.aztecconsultants.com

AZTEC
 Consultants, Inc.

FENCE EXHIBIT
BLACKSTONE COUNTY CLUB
 City of Aurora, Arapahoe County
 PREPARED FOR
 BLACKSTONE METROPOLITAN DISTRICT

SHEET
9
 OF 22 SHEETS

188523-01
 JOB NO.

LOT 1, BLOCK 1
 HIGH PLAINS COUNTRY
 CLUB SUBDIVISION
 FILING NO. 7,
 AMENDMENT NO. 1
 REC. NO. E2000797

HIGH PLAINS COUNTRY
 CLUB SUBDIVISION
 FILING NO. 1
 REC. NO. B4216152

HIGH PLAINS COUNTRY
 CLUB SUBDIVISION
 FILING NO. 1
 REC. NO. B4216152

TRACT K
 HIGH PLAINS COUNTRY
 CLUB SUBDIVISION
 FILING NO. 2
 REC. NO. B5108920

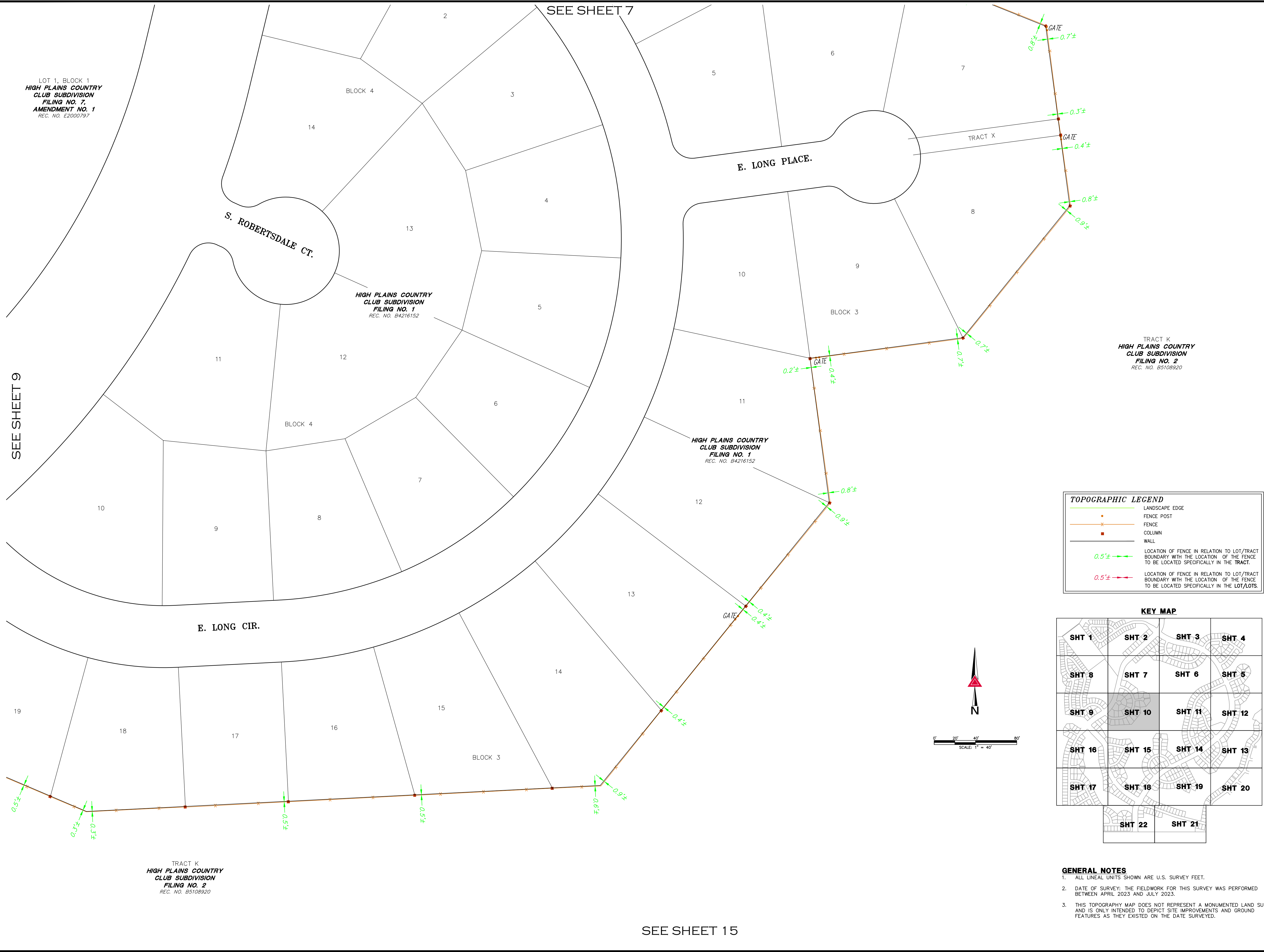
TRACT K
 HIGH PLAINS COUNTRY
 CLUB SUBDIVISION
 FILING NO. 2
 REC. NO. B5108920

SEE SHEET 7

SEE SHEET 9

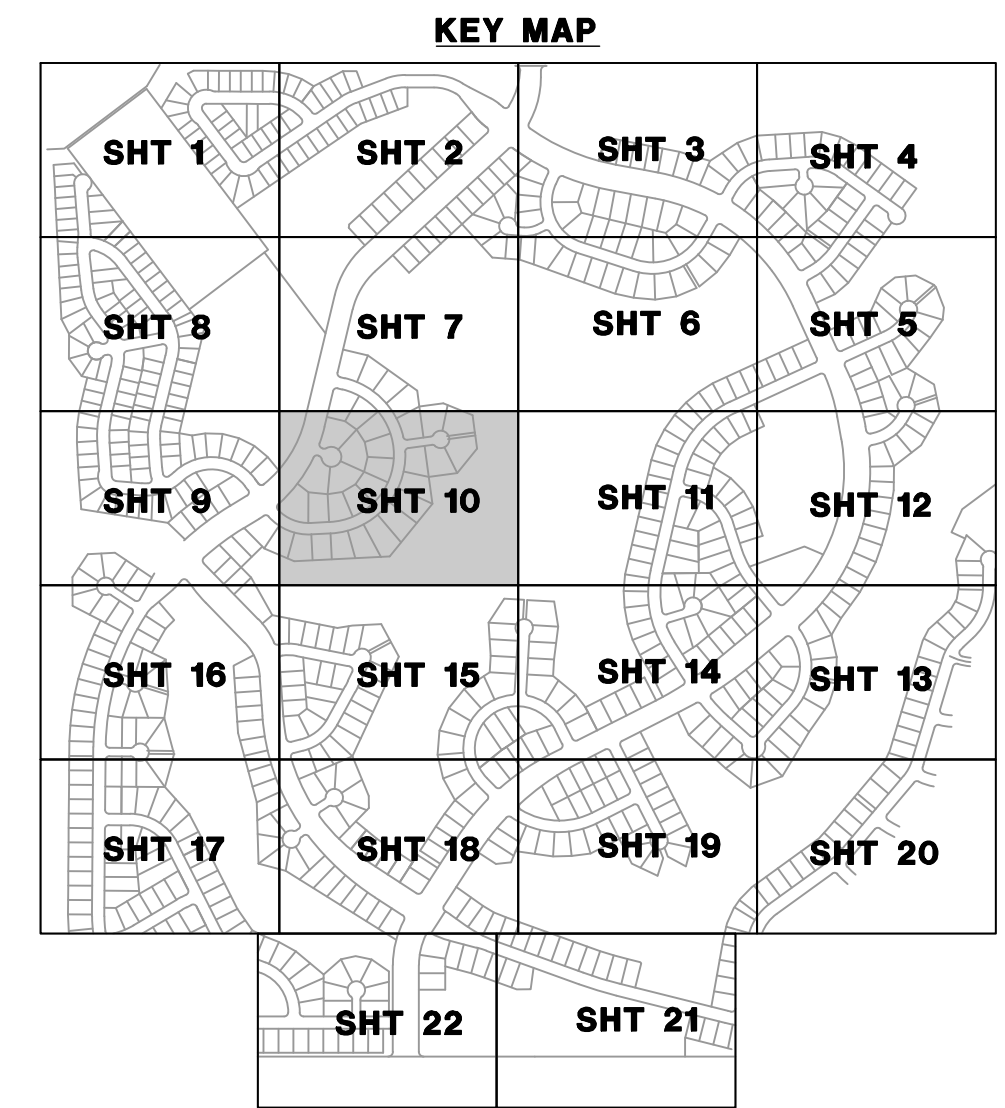
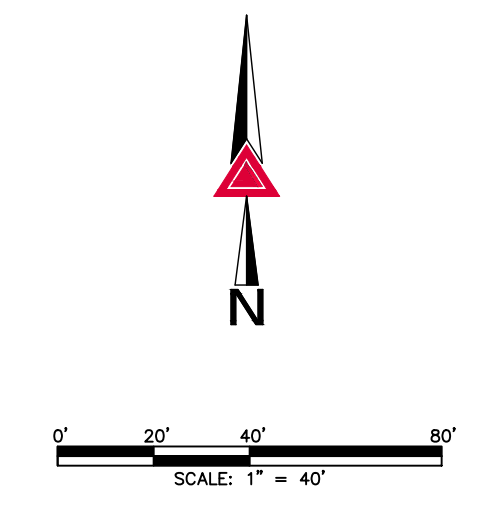
SEE SHEET 11

SEE SHEET 15



TOPOGRAPHIC LEGEND

	LANDSCAPE EDGE
	FENCE POST
	FENCE
	COLUMN
	WALL
	LOCATION OF FENCE IN RELATION TO LOT/TRACT BOUNDARY WITH THE LOCATION OF THE FENCE TO BE LOCATED SPECIFICALLY IN THE TRACT.
	LOCATION OF FENCE IN RELATION TO LOT/TRACT BOUNDARY WITH THE LOCATION OF THE FENCE TO BE LOCATED SPECIFICALLY IN THE LOT/LOTS.



- GENERAL NOTES**
- ALL LINEAL UNITS SHOWN ARE U.S. SURVEY FEET.
 - DATE OF SURVEY: THE FIELDWORK FOR THIS SURVEY WAS PERFORMED BETWEEN APRIL 2023 AND JULY 2023.
 - THIS TOPOGRAPHY MAP DOES NOT REPRESENT A MONUMENTED LAND SURVEY AND IS ONLY INTENDED TO DEPICT SITE IMPROVEMENTS AND GROUND FEATURES AS THEY EXISTED ON THE DATE SURVEYED.

SCALE	1"=40'
DATE	2023-06-18
BY	
DATE	
REVISION DESCRIPTION	

300 East Mineral Ave., Suite 1
 Littleton, Colorado 80122
 Phone: (303) 713-1898
 Fax: (303) 713-1897
 www.aztecconsultants.com

AZTEC
 CONSULTANTS, INC.

FENCE EXHIBIT
BLACKSTONE COUNTY CLUB
 City of Aurora, Arapahoe County
 PREPARED FOR
 BLACKSTONE METROPOLITAN DISTRICT

SHEET
10
 OF 22 SHEETS

188523-01
 JOB NO.

SEE SHEET 6

SEE SHEET 10

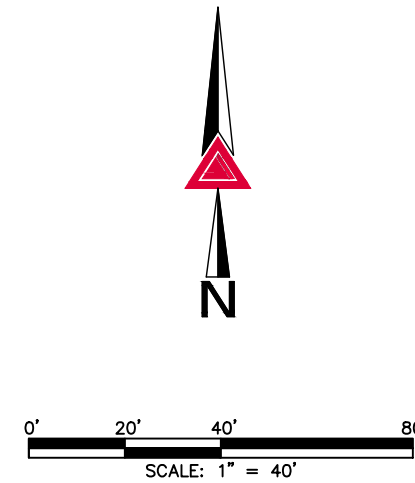
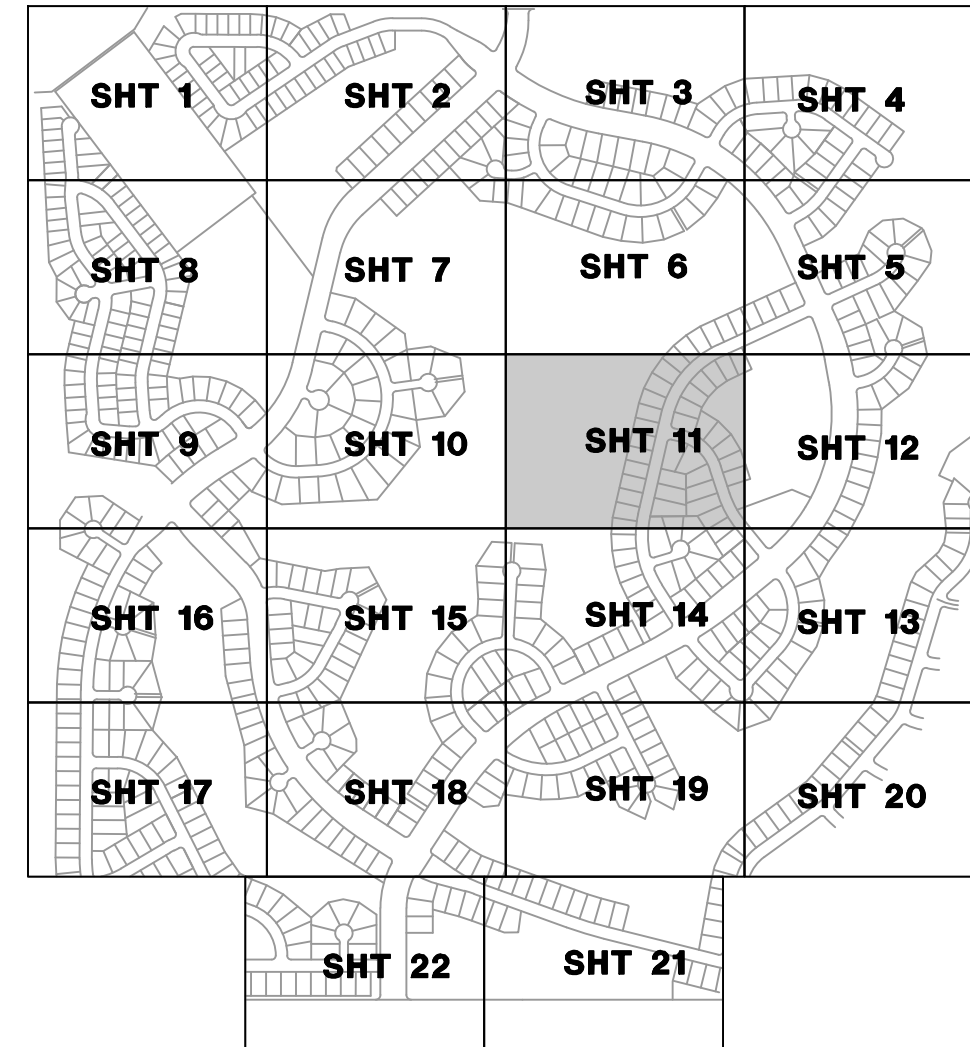
SEE SHEET 12

TOPOGRAPHIC LEGEND

	LANDSCAPE EDGE
	FENCE POST
	FENCE
	COLUMN
	WALL
	LOCATION OF FENCE IN RELATION TO LOT/TRACT BOUNDARY WITH THE LOCATION OF THE FENCE TO BE LOCATED SPECIFICALLY IN THE TRACT.
	LOCATION OF FENCE IN RELATION TO LOT/TRACT BOUNDARY WITH THE LOCATION OF THE FENCE TO BE LOCATED SPECIFICALLY IN THE LOT/LOTS.

TRACT K
HIGH PLAINS COUNTRY CLUB SUBDIVISION
FILING NO. 2
 REC. NO. B5108920

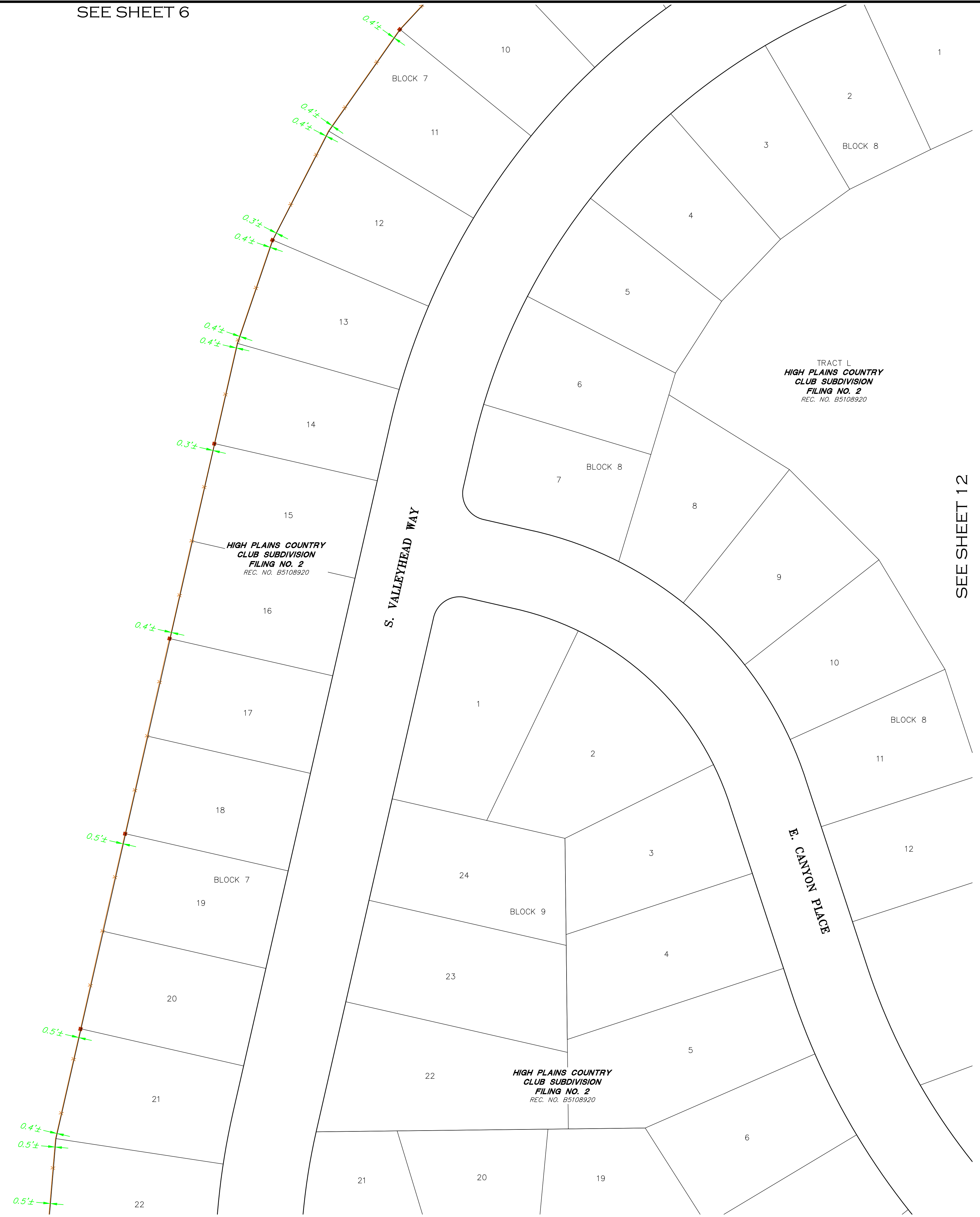
KEY MAP



GENERAL NOTES

1. ALL LINEAL UNITS SHOWN ARE U.S. SURVEY FEET.
2. DATE OF SURVEY: THE FIELDWORK FOR THIS SURVEY WAS PERFORMED BETWEEN APRIL 2023 AND JULY 2023.
3. THIS TOPOGRAPHY MAP DOES NOT REPRESENT A MONUMENTED LAND SURVEY AND IS ONLY INTENDED TO DEPICT SITE IMPROVEMENTS AND GROUND FEATURES AS THEY EXISTED ON THE DATE SURVEYED.

SEE SHEET 14



SCALE	1"=40'
DATE	2023-06-18
BY	
DATE	
REVISION DESCRIPTION	

AZTEC
 CONSULTANTS, INC.

300 East Mineral Ave., Suite 1
 Littleton, Colorado, 80122
 Phone: (303) 713-1898
 Fax: (303) 713-1897
 www.aztecconsultants.com

FENCE EXHIBIT
BLACKSTONE COUNTY CLUB
 City of Aurora, Arapahoe County
 PREPARED FOR
 BLACKSTONE METROPOLITAN DISTRICT

SEE SHEET 5

TOPOGRAPHIC LEGEND

	LANDSCAPE EDGE
	FENCE POST
	FENCE
	COLUMN
	WALL
	LOCATION OF FENCE IN RELATION TO LOT/TRACT BOUNDARY WITH THE LOCATION OF THE FENCE TO BE LOCATED SPECIFICALLY IN THE TRACT.
	LOCATION OF FENCE IN RELATION TO LOT/TRACT BOUNDARY WITH THE LOCATION OF THE FENCE TO BE LOCATED SPECIFICALLY IN THE LOT/LOTS.

KEY MAP

SHT 1	SHT 2	SHT 3	SHT 4
SHT 8	SHT 7	SHT 6	SHT 5
SHT 9	SHT 10	SHT 11	SHT 12
SHT 16	SHT 15	SHT 14	SHT 13
SHT 17	SHT 18	SHT 19	SHT 20
SHT 22	SHT 21		

GENERAL NOTES

1. ALL LINEAL UNITS SHOWN ARE U.S. SURVEY FEET.
2. DATE OF SURVEY: THE FIELDWORK FOR THIS SURVEY WAS PERFORMED BETWEEN APRIL 2023 AND JULY 2023.
3. THIS TOPOGRAPHY MAP DOES NOT REPRESENT A MONUMENTED LAND SURVEY AND IS ONLY INTENDED TO DEPICT SITE IMPROVEMENTS AND GROUND FEATURES AS THEY EXISTED ON THE DATE SURVEYED.

TRACT L
HIGH PLAINS COUNTRY
CLUB SUBDIVISION
FILING NO. 2
REC. NO. B5108920

TRACT R
HIGH PLAINS COUNTRY
CLUB SUBDIVISION
FILING NO. 2
REC. NO. B5108920

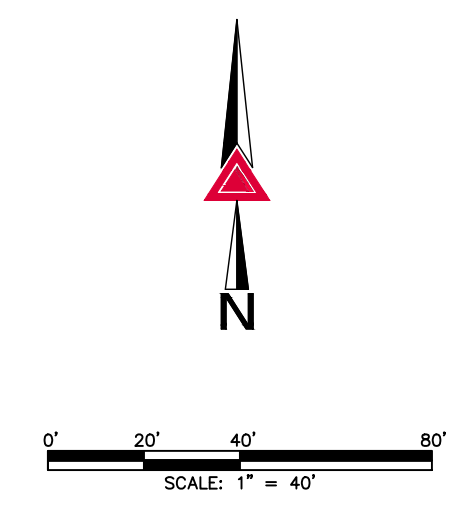
S. BLACKSTONE PKWY.

E. LONG PLACE.

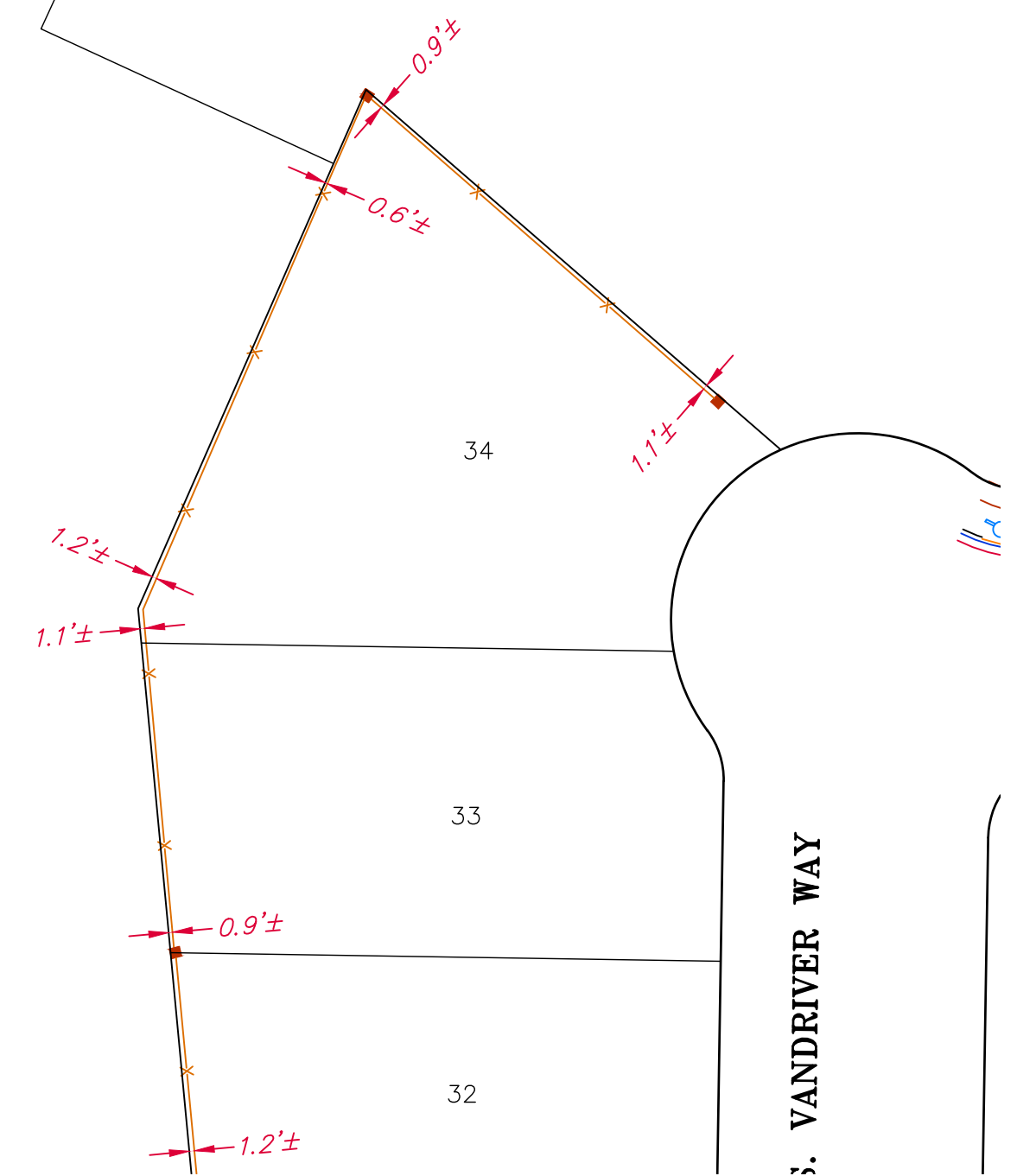
HIGH PLAINS COUNTRY
CLUB SUBDIVISION
FILING NO. 2
REC. NO. B5108920

LOT 1, BLOCK 1
HIGH PLAINS COUNTRY
CLUB SUBDIVISION
FILING NO. 8
REC. NO. B7157606

LOT 1, BLOCK 1
HIGH PLAINS COUNTRY
CLUB SUBDIVISION
FILING NO. 6
REC. NO. B8015636



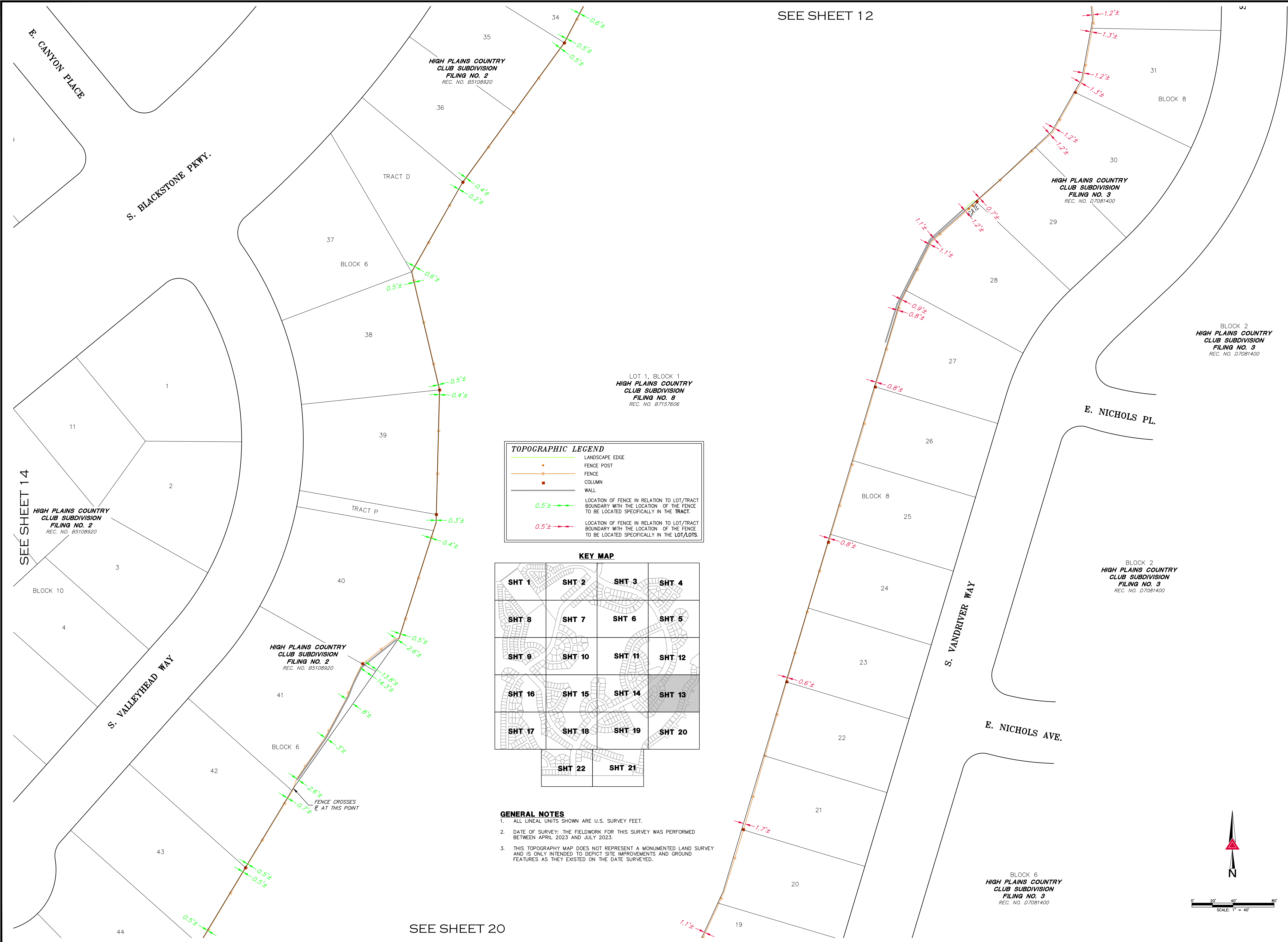
SEE SHEET 13



SEE SHEET 11

SCALE 1"=40'	DATE 2023-06-18
BY	REVISION DESCRIPTION
DATE	
 AZTEC Consultants, Inc.	
300 East Mineral Ave., Suite 1 Littleton, Colorado 80122 Phone: (303) 713-1898 Fax: (303) 713-1897 www.aztecconsultants.com	
FENCE EXHIBIT BLACKSTONE COUNTY CLUB City of Aurora, Arapahoe County PREPARED FOR BLACKSTONE METROPOLITAN DISTRICT	
SHEET 12	DATE
OF 22 SHEETS	
188523-01	
JOB NO.	

SEE SHEET 12



TOPOGRAPHIC LEGEND

	LANDSCAPE EDGE
	FENCE POST
	FENCE
	COLUMN
	WALL
	LOCATION OF FENCE IN RELATION TO LOT/TRACT BOUNDARY WITH THE LOCATION OF THE FENCE TO BE LOCATED SPECIFICALLY IN THE TRACT.
	LOCATION OF FENCE IN RELATION TO LOT/TRACT BOUNDARY WITH THE LOCATION OF THE FENCE TO BE LOCATED SPECIFICALLY IN THE LOT/LOTS.

KEY MAP

SHT 1	SHT 2	SHT 3	SHT 4
SHT 8	SHT 7	SHT 6	SHT 5
SHT 9	SHT 10	SHT 11	SHT 12
SHT 16	SHT 15	SHT 14	SHT 13
SHT 17	SHT 18	SHT 19	SHT 20
SHT 22	SHT 21		

GENERAL NOTES

1. ALL LINEAL UNITS SHOWN ARE U.S. SURVEY FEET.
2. DATE OF SURVEY: THE FIELDWORK FOR THIS SURVEY WAS PERFORMED BETWEEN APRIL 2023 AND JULY 2023.
3. THIS TOPOGRAPHY MAP DOES NOT REPRESENT A MONUMENTED LAND SURVEY AND IS ONLY INTENDED TO DEPICT SITE IMPROVEMENTS AND GROUND FEATURES AS THEY EXISTED ON THE DATE SURVEYED.

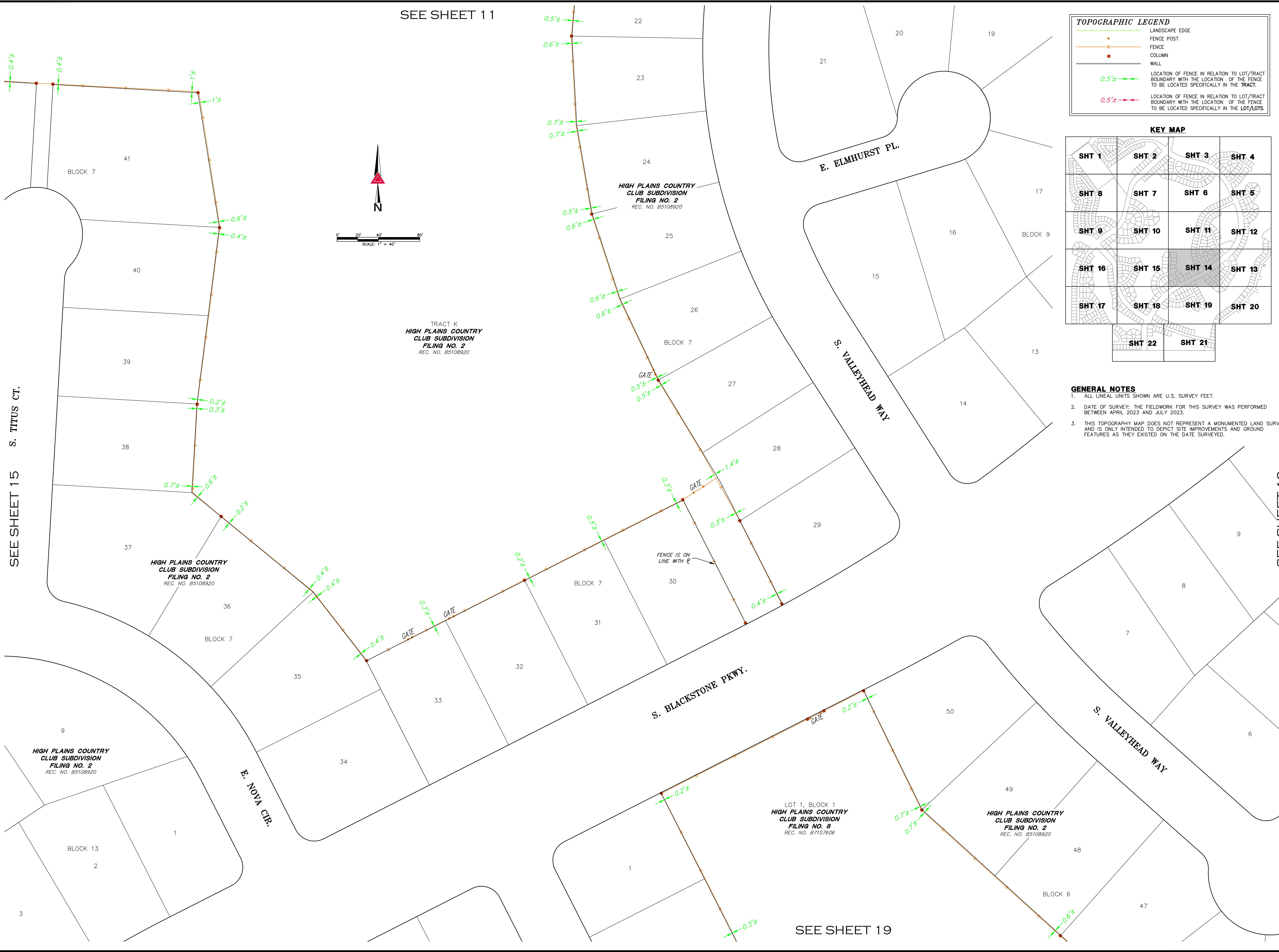
SCALE	1"=40'
DATE	2023-06-18
BY	
DATE	
REVISION DESCRIPTION	

AZTEC
CONSULTANTS, INC.

300 East Mineral Ave., Suite 1
Littleton, Colorado 80122
Phone: (303) 713-1898
Fax: (303) 713-1897
www.aztecconsultants.com

FENCE EXHIBIT
BLACKSTONE COUNTY CLUB
City of Aurora, Arapahoe County
BLACKSTONE METROPOLITAN DISTRICT

SEE SHEET 11



TOPOGRAPHIC LEGEND

	LANDSCAPE EDGE
	FENCE POST
	FENCE
	COLUMN
	WALL
	LOCATION OF FENCE IN RELATION TO LOT/TRACT BOUNDARY WITH THE LOCATION OF THE FENCE TO BE LOCATED SPECIFICALLY IN THE TRACT.
	LOCATION OF FENCE IN RELATION TO LOT/TRACT BOUNDARY WITH THE LOCATION OF THE FENCE TO BE LOCATED SPECIFICALLY IN THE LOT/LOTS.

KEY MAP

SHT 1	SHT 2	SHT 3	SHT 4
SHT 8	SHT 7	SHT 6	SHT 5
SHT 9	SHT 10	SHT 11	SHT 12
SHT 16	SHT 15	SHT 14	SHT 13
SHT 17	SHT 18	SHT 19	SHT 20
SHT 22	SHT 21		

- GENERAL NOTES**
1. ALL LINEAL UNITS SHOWN ARE U.S. SURVEY FEET.
 2. DATE OF SURVEY: THE FIELDWORK FOR THIS SURVEY WAS PERFORMED BETWEEN APRIL, 2023 AND JULY 2023.
 3. THIS TOPOGRAPHY MAP DOES NOT REPRESENT A MONUMENTED LAND SURVEY AND IS ONLY INTENDED TO DEPICT SITE IMPROVEMENTS AND GROUND FEATURES AS THEY EXISTED ON THE DATE SURVEYED.

SEE SHEET 15 S. TITUS CT.

SEE SHEET 13

SEE SHEET 19

SCALE	1"=40'
DATE	2023-06-18
BY	
DATE	
REVISION DESCRIPTION	

AZTEC
CONSULTANTS, INC.

300 East Mineral Ave., Suite 1
Littleton, Colorado 80122
Phone: (303) 713-1898
Fax: (303) 713-1897
www.aztecconsultants.com

FENCE EXHIBIT
BLACKSTONE COUNTY CLUB
City of Aurora, Arapahoe County
BLACKSTONE METROPOLITAN DISTRICT

SHEET
14
OF 22 SHEETS

188523-01
JOB NO.

SEE SHEET 10

TRACT K
HIGH PLAINS COUNTRY
CLUB SUBDIVISION
FILING NO. 2
REC. NO. B5108920

HIGH PLAINS COUNTRY
CLUB SUBDIVISION
FILING NO. 1
REC. NO. B4216152

HIGH PLAINS COUNTRY
CLUB SUBDIVISION
FILING NO. 1
REC. NO. B4216152

TRACT K
HIGH PLAINS COUNTRY
CLUB SUBDIVISION
FILING NO. 2
REC. NO. B5108920

HIGH PLAINS COUNTRY
CLUB SUBDIVISION
FILING NO. 2
REC. NO. B5108920

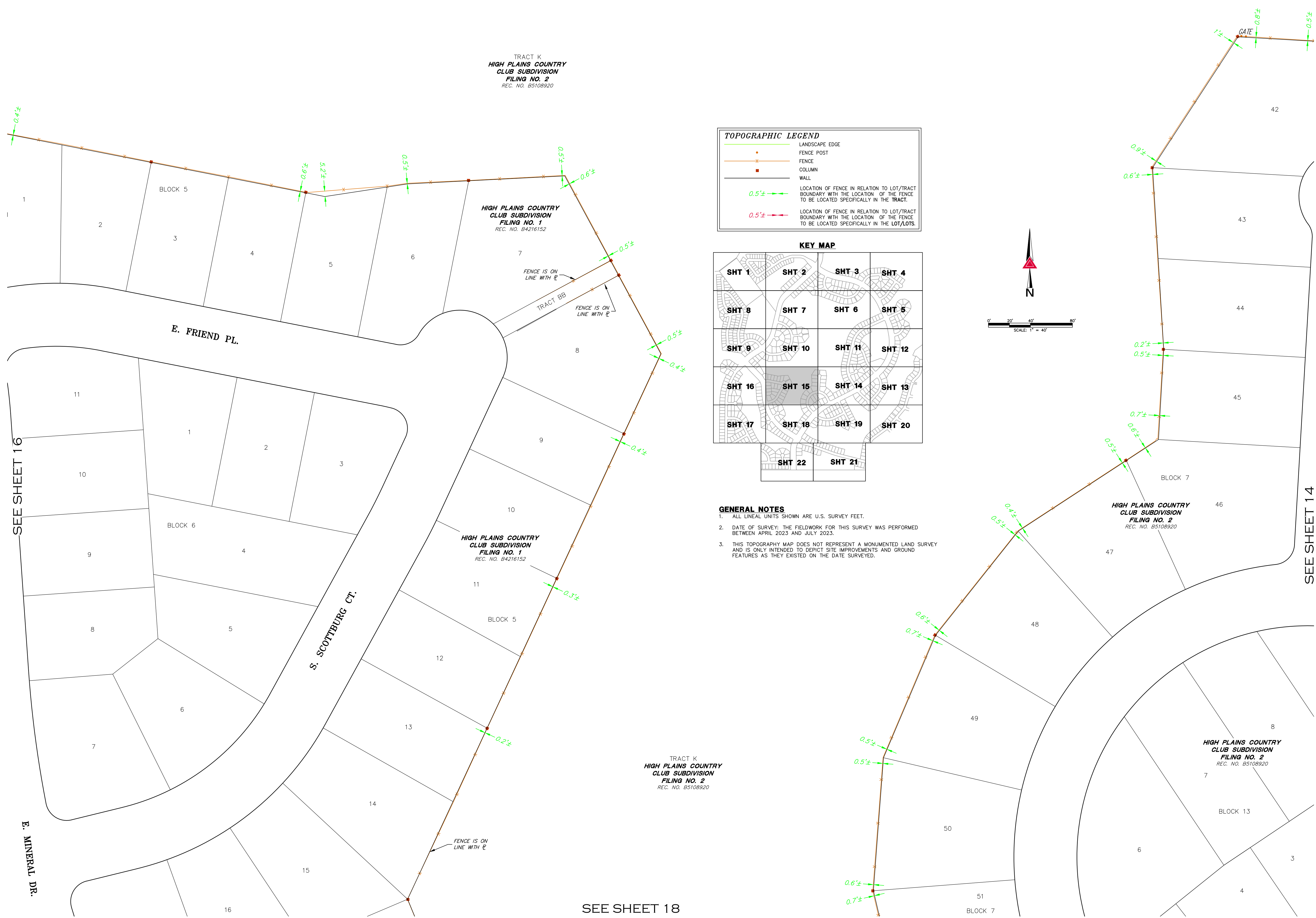
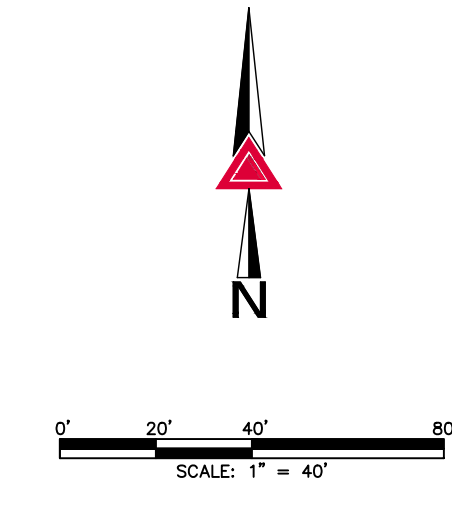
TOPOGRAPHIC LEGEND

	LANDSCAPE EDGE
	FENCE POST
	FENCE
	COLUMN
	WALL
	LOCATION OF FENCE IN RELATION TO LOT/TRACT BOUNDARY WITH THE LOCATION OF THE FENCE TO BE LOCATED SPECIFICALLY IN THE TRACT.
	LOCATION OF FENCE IN RELATION TO LOT/TRACT BOUNDARY WITH THE LOCATION OF THE FENCE TO BE LOCATED SPECIFICALLY IN THE LOT/LOTS.

KEY MAP

SHT 1	SHT 2	SHT 3	SHT 4
SHT 8	SHT 7	SHT 6	SHT 5
SHT 9	SHT 10	SHT 11	SHT 12
SHT 16	SHT 15	SHT 14	SHT 13
SHT 17	SHT 18	SHT 19	SHT 20
SHT 22	SHT 21		

- GENERAL NOTES**
1. ALL LINEAL UNITS SHOWN ARE U.S. SURVEY FEET.
 2. DATE OF SURVEY: THE FIELDWORK FOR THIS SURVEY WAS PERFORMED BETWEEN APRIL 2023 AND JULY 2023.
 3. THIS TOPOGRAPHY MAP DOES NOT REPRESENT A MONUMENTED LAND SURVEY AND IS ONLY INTENDED TO DEPICT SITE IMPROVEMENTS AND GROUND FEATURES AS THEY EXISTED ON THE DATE SURVEYED.



SEE SHEET 16

SEE SHEET 14

SEE SHEET 18

SCALE	1"=40'
DATE	2023-06-18
BY	
DATE	
REVISION DESCRIPTION	

300 East Mineral Ave., Suite 1
Littleton, Colorado 80122
Phone: (303) 713-1898
Fax: (303) 713-1897
www.aztecconsultants.com

AZTEC
CONSULTANTS, INC.

FENCE EXHIBIT
BLACKSTONE COUNTY CLUB
City of Aurora, Arapahoe County
PREPARED FOR
BLACKSTONE METROPOLITAN DISTRICT

SEE SHEET 9

FENCE IS ON LINE WITH E

TRACT L
HIGH PLAINS COUNTRY CLUB SUBDIVISION
FILING NO. 1
REC. NO. B4216152

E. MINERAL DR.

BLOCK 5

POWHATON RD.

TRACT J
HIGH PLAINS COUNTRY CLUB SUBDIVISION
FILING NO. 1
REC. NO. B4216152

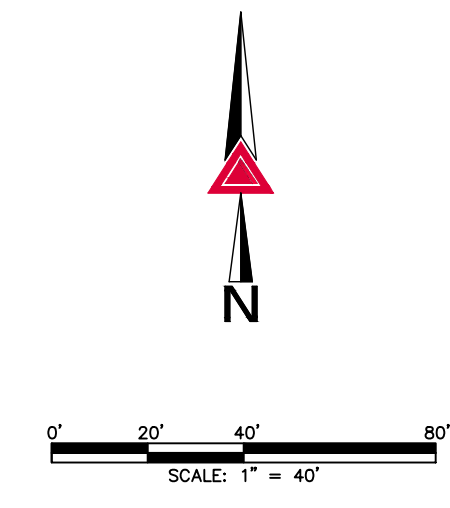
HIGH PLAINS COUNTRY CLUB SUBDIVISION
FILING NO. 1
REC. NO. B4216152

S. COUNTRY CLUB PARKWAY

HIGH PLAINS COUNTRY CLUB SUBDIVISION
FILING NO. 1
REC. NO. B4216152

E. NICHOLS PL.

TRACT Z



TRACT K
HIGH PLAINS COUNTRY CLUB SUBDIVISION
FILING NO. 1
REC. NO. B4216152

1.1'±
1.1'±

BLOCK 7

0.5'±
0.5'±

BLOCK 7

0.3'±
0.4'±

0.7'±
0.6'±

HIGH PLAINS COUNTRY CLUB SUBDIVISION
FILING NO. 1
REC. NO. B4216152

E. MINERAL DR.

0.4'±
0.4'±

BLOCK 7

E. NOVA PL.

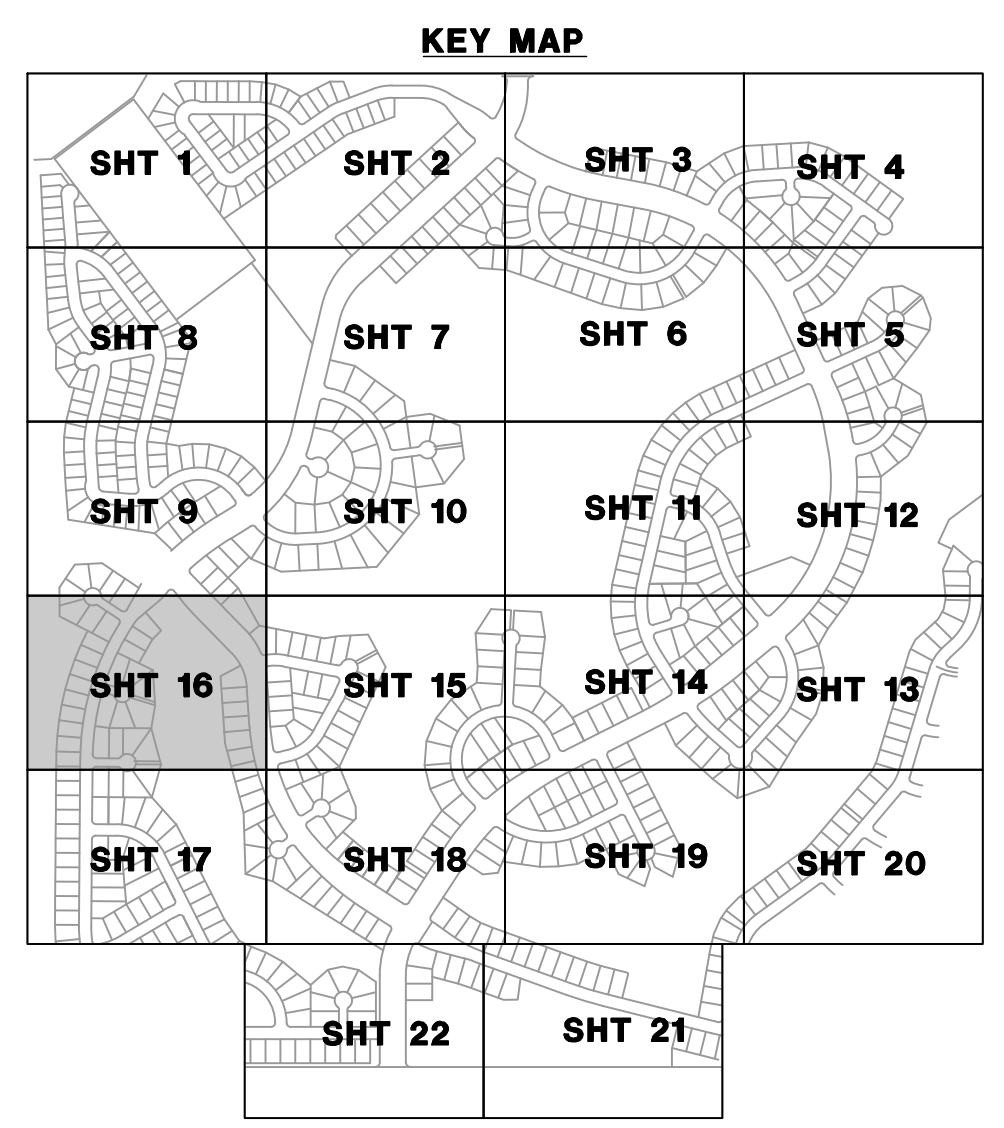
TRACT AA

0.4'±
0.7'±
0.5'±
0.4'±

SEE SHEET 17

TOPOGRAPHIC LEGEND

	LANDSCAPE EDGE
	FENCE POST
	FENCE
	COLUMN
	WALL
	LOCATION OF FENCE IN RELATION TO LOT/TRACT BOUNDARY WITH THE LOCATION OF THE FENCE TO BE LOCATED SPECIFICALLY IN THE TRACT.
	LOCATION OF FENCE IN RELATION TO LOT/TRACT BOUNDARY WITH THE LOCATION OF THE FENCE TO BE LOCATED SPECIFICALLY IN THE LOT/LOTS.



- GENERAL NOTES**
- ALL LINEAL UNITS SHOWN ARE U.S. SURVEY FEET.
 - DATE OF SURVEY: THE FIELDWORK FOR THIS SURVEY WAS PERFORMED BETWEEN APRIL 2023 AND JULY 2023.
 - THIS TOPOGRAPHY MAP DOES NOT REPRESENT A MONUMENTED LAND SURVEY AND IS ONLY INTENDED TO DEPICT SITE IMPROVEMENTS AND GROUND FEATURES AS THEY EXISTED ON THE DATE SURVEYED.

SEE SHEET 15

SCALE	1"=40'
DATE	2023-06-18
BY	
DATE	
REVISION DESCRIPTION	

AZTEC
CONSULTANTS, INC.

300 East Mineral Ave., Suite 1
Littleton, Colorado 80122
Phone: (303) 713-1898
Fax: (303) 713-1897
www.aztecconsultants.com

FENCE EXHIBIT
BLACKSTONE COUNTY CLUB
City of Aurora, Arapahoe County
BLACKSTONE METROPOLITAN DISTRICT

SEE SHEET 14

S. BLACKSTONE PKWY.

HIGH PLAINS COUNTRY CLUB SUBDIVISION FILING NO. 2 REC. NO. B5108920

HIGH PLAINS COUNTRY CLUB SUBDIVISION FILING NO. 2 REC. NO. B5108920

LOT 1, BLOCK 1 HIGH PLAINS COUNTRY CLUB SUBDIVISION FILING NO. 8 REC. NO. B7157606

E. NOVA PLACE

E. OTERO PL.

HIGH PLAINS COUNTRY CLUB SUBDIVISION FILING NO. 2 REC. NO. B5108920

LOT 1, BLOCK 1 HIGH PLAINS COUNTRY CLUB SUBDIVISION FILING NO. 8 REC. NO. B7157606

LOT 1, BLOCK 1 HIGH PLAINS COUNTRY CLUB SUBDIVISION FILING NO. 8 REC. NO. B7157606

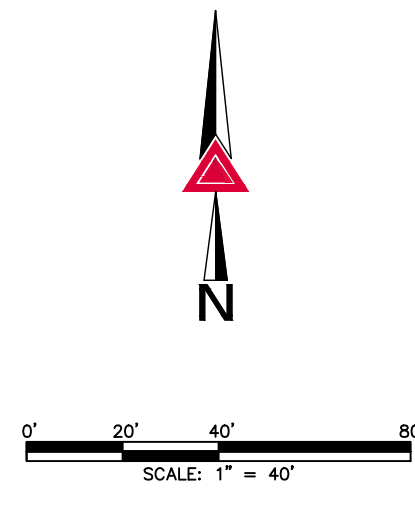
TOPOGRAPHIC LEGEND

	LANDSCAPE EDGE
	FENCE POST
	FENCE
	COLUMN
	WALL
	LOCATION OF FENCE IN RELATION TO LOT/TRACT BOUNDARY WITH THE LOCATION OF THE FENCE TO BE LOCATED SPECIFICALLY IN THE TRACT.
	LOCATION OF FENCE IN RELATION TO LOT/TRACT BOUNDARY WITH THE LOCATION OF THE FENCE TO BE LOCATED SPECIFICALLY IN THE LOT/LOTS.

KEY MAP

SHT 1	SHT 2	SHT 3	SHT 4
SHT 8	SHT 7	SHT 6	SHT 5
SHT 9	SHT 10	SHT 11	SHT 12
SHT 16	SHT 15	SHT 14	SHT 13
SHT 17	SHT 18	SHT 19	SHT 20
SHT 22	SHT 21		

- GENERAL NOTES**
- ALL LINEAL UNITS SHOWN ARE U.S. SURVEY FEET.
 - DATE OF SURVEY: THE FIELDWORK FOR THIS SURVEY WAS PERFORMED BETWEEN APRIL 2023 AND JULY 2023.
 - THIS TOPOGRAPHY MAP DOES NOT REPRESENT A MONUMENTED LAND SURVEY AND IS ONLY INTENDED TO DEPICT SITE IMPROVEMENTS AND GROUND FEATURES AS THEY EXISTED ON THE DATE SURVEYED.



SEE SHEET 18

SEE SHEET 21

SEE SHEET 20

SCALE: 1"=40'

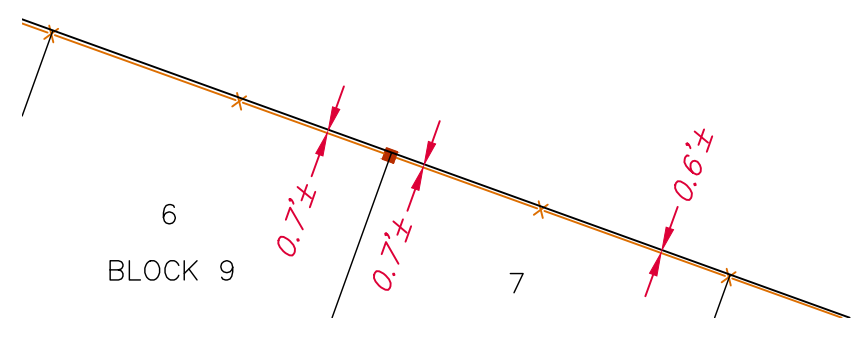
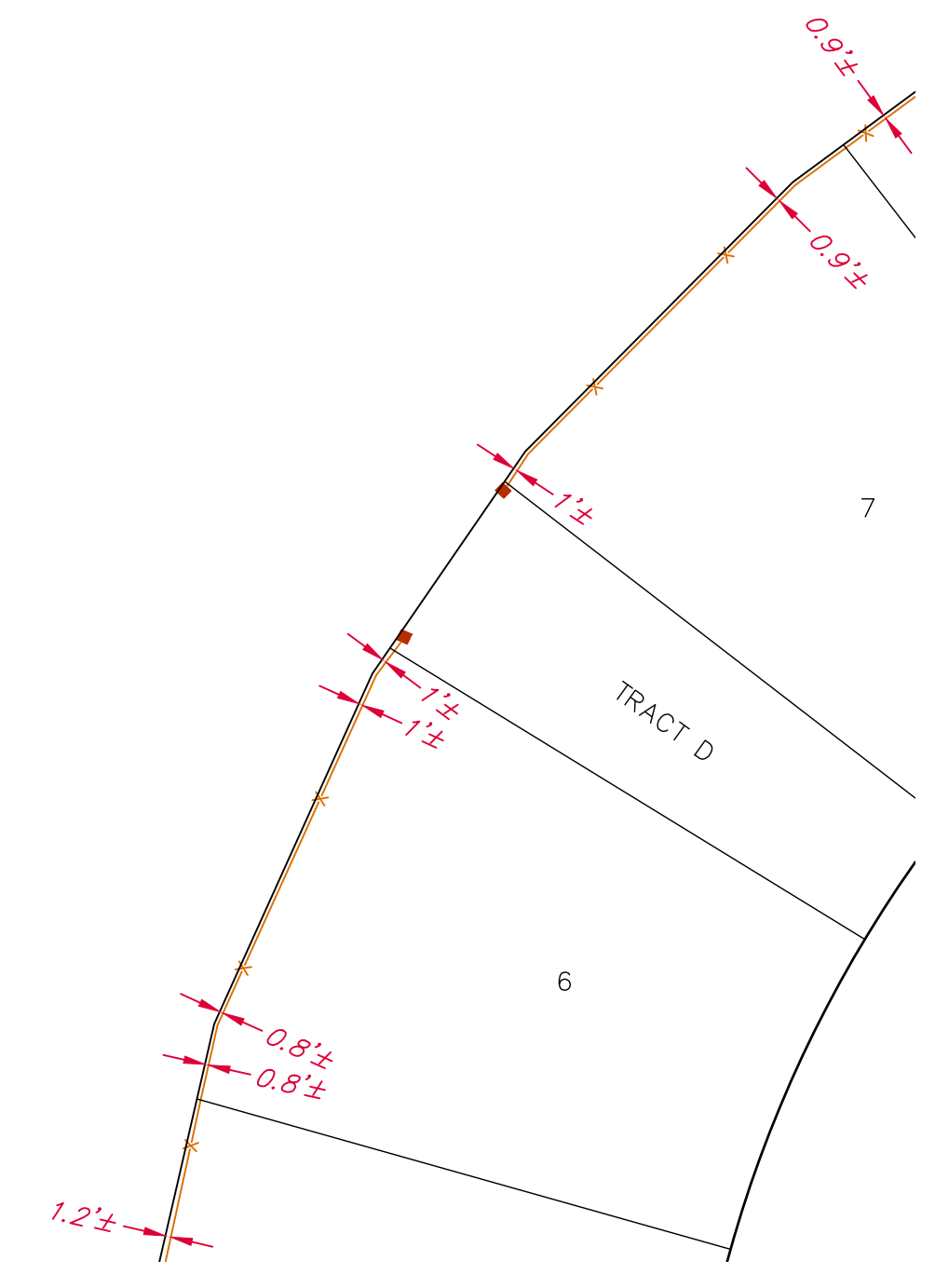
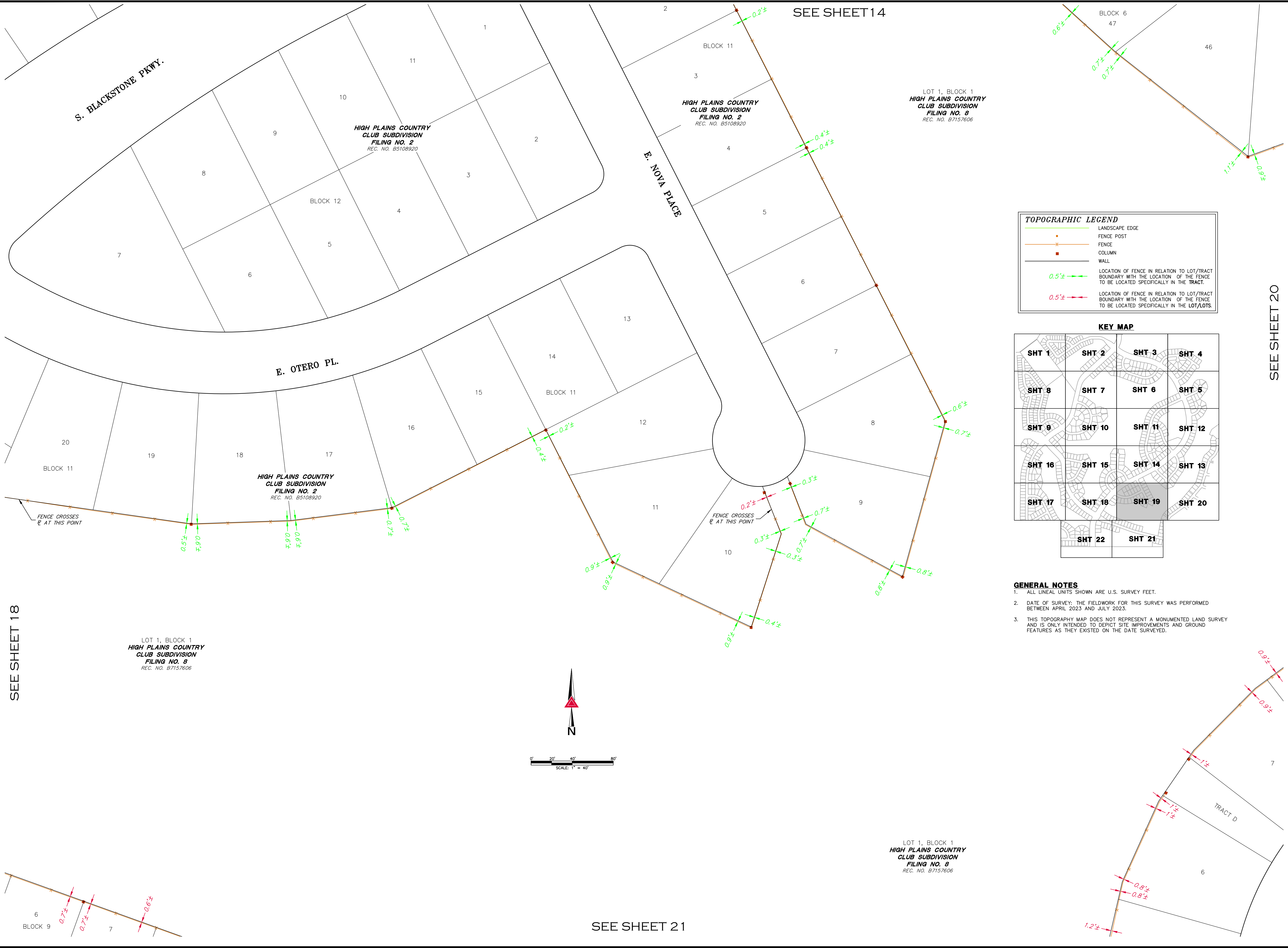
DATE	2023-06-18
BY	
REVISION DESCRIPTION	
NO.	
DATE	
BY	
DESCRIPTION	

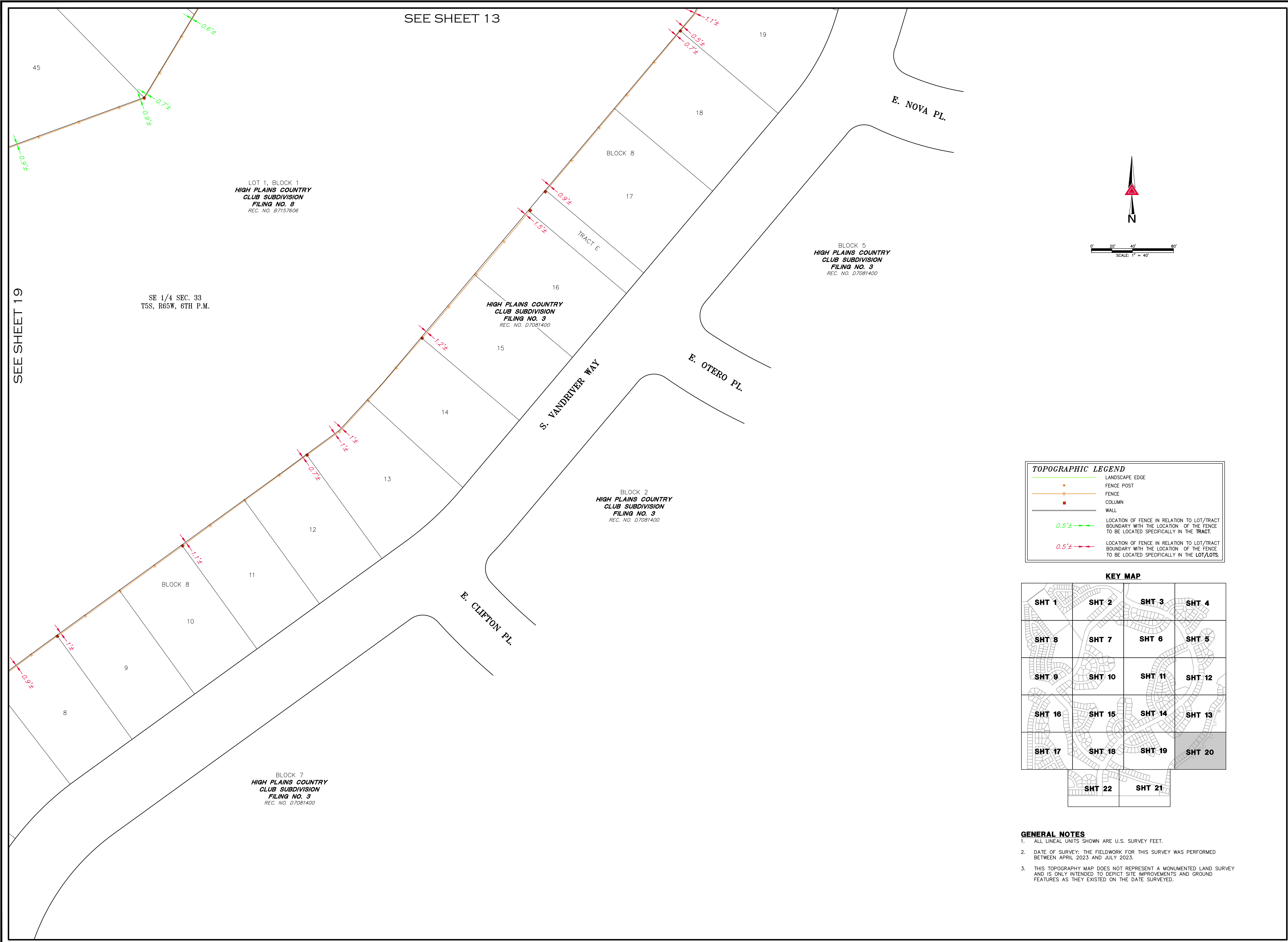
300 East Mineral Ave., Suite 1
Littleton, Colorado, 80122
Phone: (303) 713-1898
Fax: (303) 713-1897
www.aztecconsultants.com

AZTEC
CONSULTANTS, INC.

FENCE EXHIBIT
BLACKSTONE COUNTY CLUB
City of Aurora, Arapahoe County
PREPARED FOR
BLACKSTONE METROPOLITAN DISTRICT

SHEET	19
OF	22 SHEETS
JOB NO.	188523-01





SEE SHEET 13

SEE SHEET 19

LOT 1, BLOCK 1
HIGH PLAINS COUNTRY
CLUB SUBDIVISION
FILING NO. 3
REC. NO. B7157606

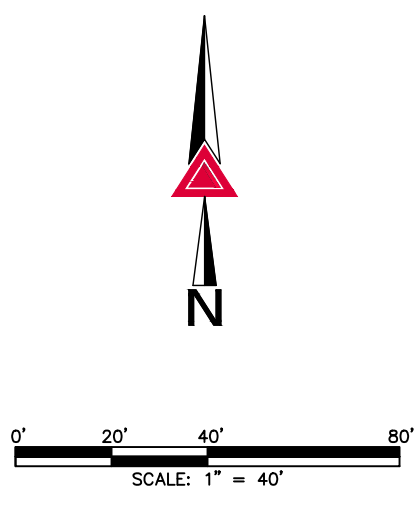
SE 1/4 SEC. 33
T5S, R65W, 6TH P.M.

BLOCK 2
HIGH PLAINS COUNTRY
CLUB SUBDIVISION
FILING NO. 3
REC. NO. D7081400

BLOCK 2
HIGH PLAINS COUNTRY
CLUB SUBDIVISION
FILING NO. 3
REC. NO. D7081400

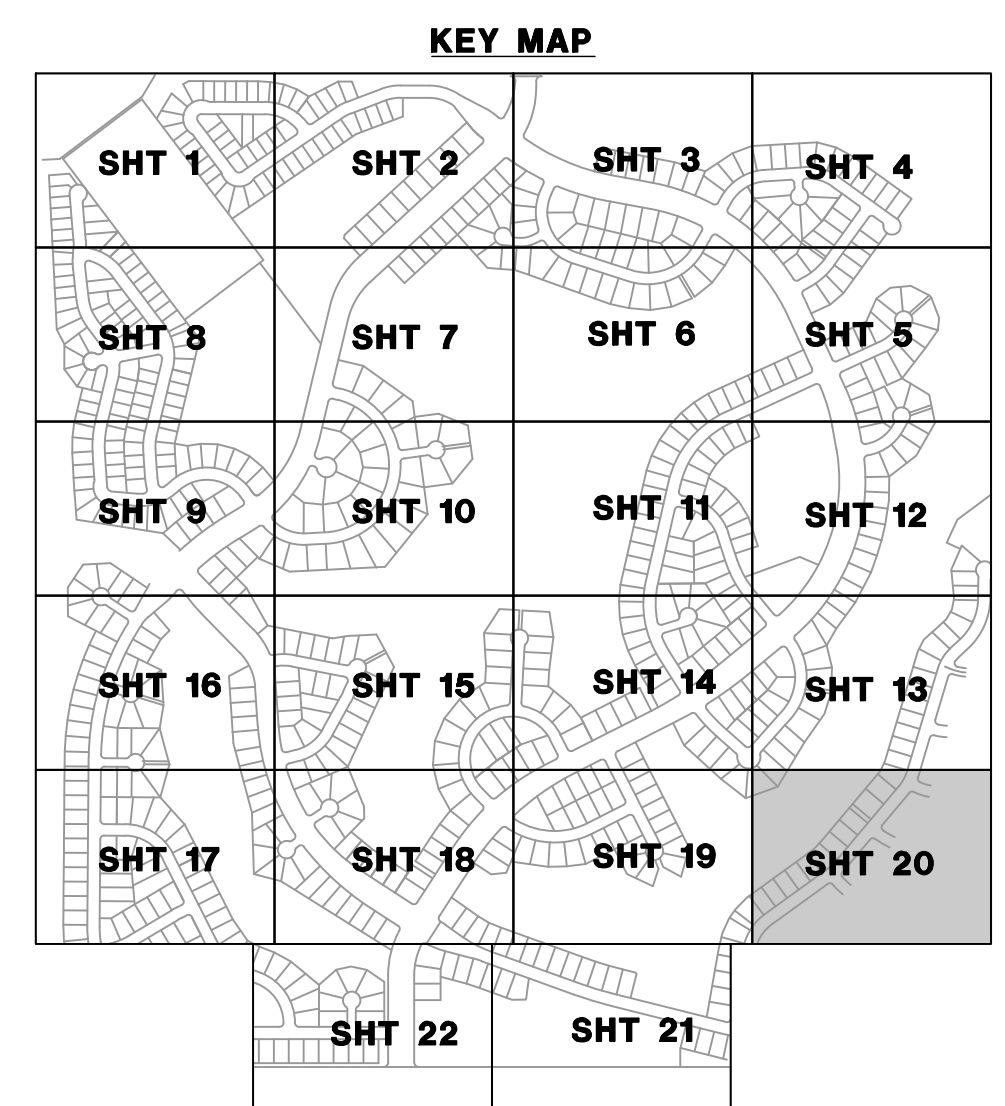
BLOCK 7
HIGH PLAINS COUNTRY
CLUB SUBDIVISION
FILING NO. 3
REC. NO. D7081400

BLOCK 5
HIGH PLAINS COUNTRY
CLUB SUBDIVISION
FILING NO. 3
REC. NO. D7081400



TOPOGRAPHIC LEGEND

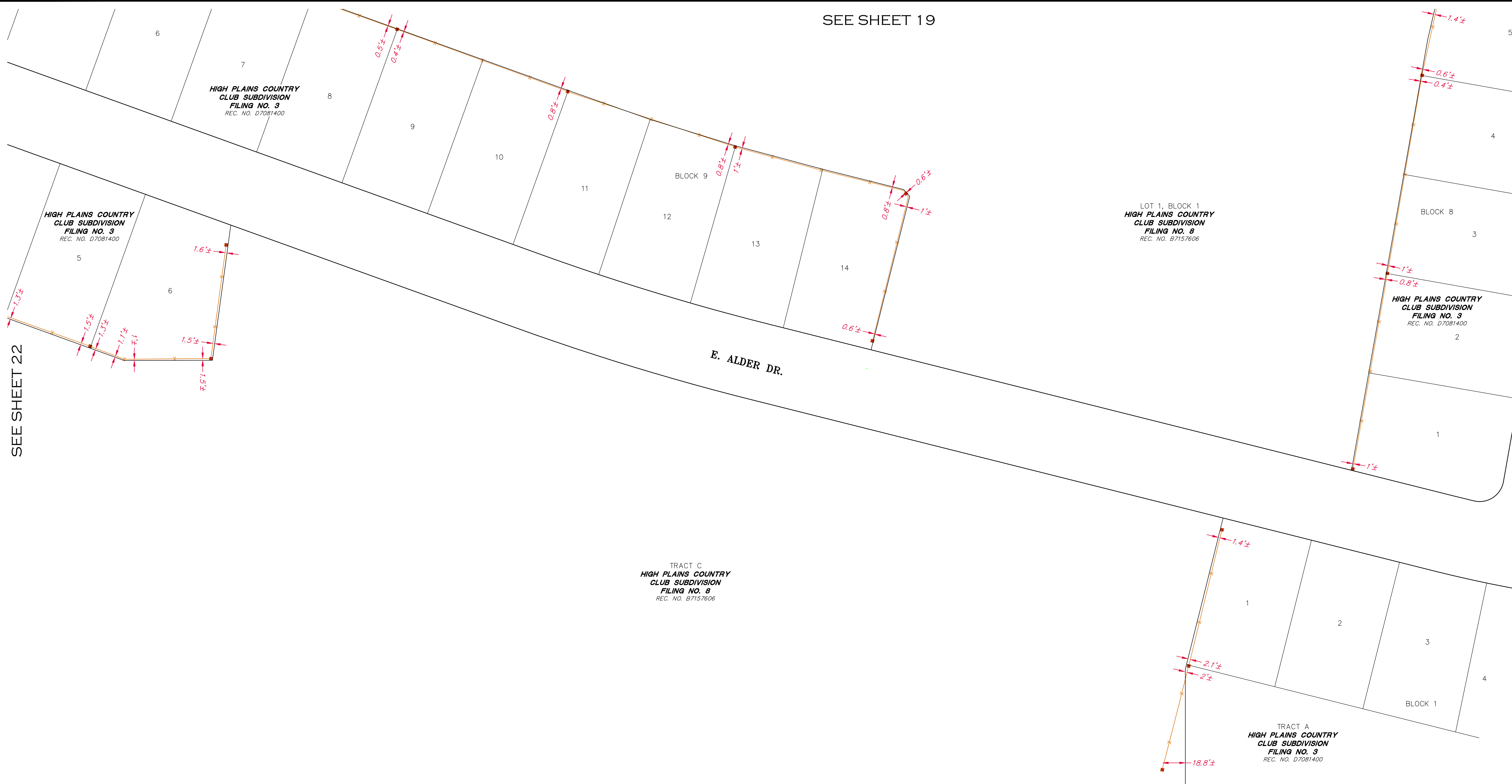
	LANDSCAPE EDGE
	FENCE POST
	FENCE
	COLUMN
	WALL
	LOCATION OF FENCE IN RELATION TO LOT/TRACT BOUNDARY WITH THE LOCATION OF THE FENCE TO BE LOCATED SPECIFICALLY IN THE TRACT.
	LOCATION OF FENCE IN RELATION TO LOT/TRACT BOUNDARY WITH THE LOCATION OF THE FENCE TO BE LOCATED SPECIFICALLY IN THE LOT/LOTS.



- GENERAL NOTES**
- ALL LINEAL UNITS SHOWN ARE U.S. SURVEY FEET.
 - DATE OF SURVEY: THE FIELDWORK FOR THIS SURVEY WAS PERFORMED BETWEEN APRIL 2023 AND JULY 2023.
 - THIS TOPOGRAPHY MAP DOES NOT REPRESENT A MONUMENTED LAND SURVEY AND IS ONLY INTENDED TO DEPICT SITE IMPROVEMENTS AND GROUND FEATURES AS THEY EXISTED ON THE DATE SURVEYED.

SCALE 1"=40' DATE 2023-06-18	REVISION DESCRIPTION BY DATE	<p>FENCE EXHIBIT BLACKSTONE COUNTY CLUB City of Aurora, Arapahoe County BLACKSTONE METROPOLITAN DISTRICT</p>
SHEET 20 OF 22 SHEETS		JOB NO. 188523-01

SEE SHEET 19



SEE SHEET 22

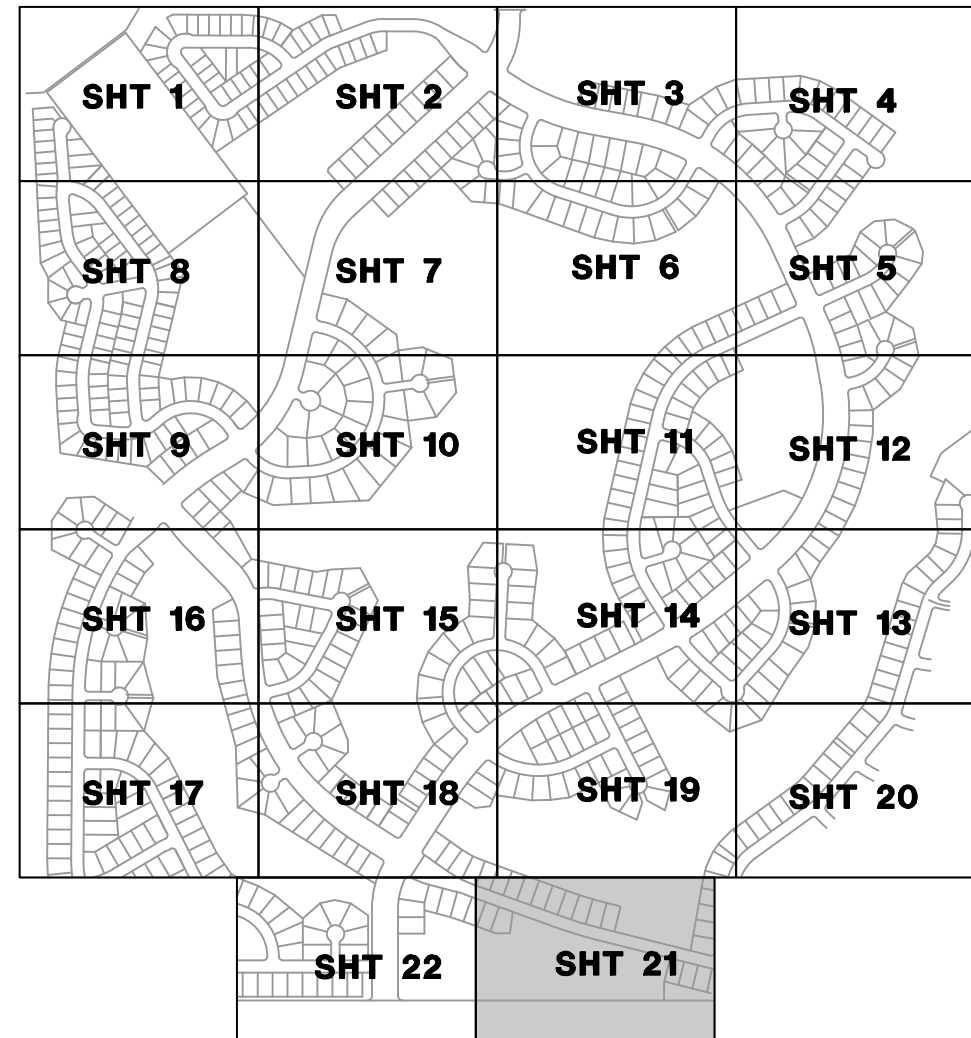
TRACT C
 HIGH PLAINS COUNTRY
 CLUB SUBDIVISION
 FILING NO. 8
 REC. NO. B7157606

LOT 1, BLOCK 1
 HIGH PLAINS COUNTRY
 CLUB SUBDIVISION
 FILING NO. 8
 REC. NO. B7157606

HIGH PLAINS COUNTRY
 CLUB SUBDIVISION
 FILING NO. 3
 REC. NO. D7081400

TRACT A
 HIGH PLAINS COUNTRY
 CLUB SUBDIVISION
 FILING NO. 3
 REC. NO. D7081400

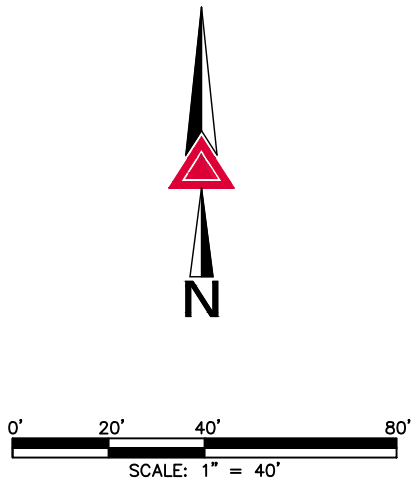
KEY MAP



E. COUNTY LINE RD.

TOPOGRAPHIC LEGEND

- LANDSCAPE EDGE
- FENCE POST
- FENCE
- COLUMN
- WALL
- 0.5'± → → → → → LOCATION OF FENCE IN RELATION TO LOT/TRACT BOUNDARY WITH THE LOCATION OF THE FENCE TO BE LOCATED SPECIFICALLY IN THE TRACT.
- 0.5'± → → → → → LOCATION OF FENCE IN RELATION TO LOT/TRACT BOUNDARY WITH THE LOCATION OF THE FENCE TO BE LOCATED SPECIFICALLY IN THE LOT/LOTS.



GENERAL NOTES

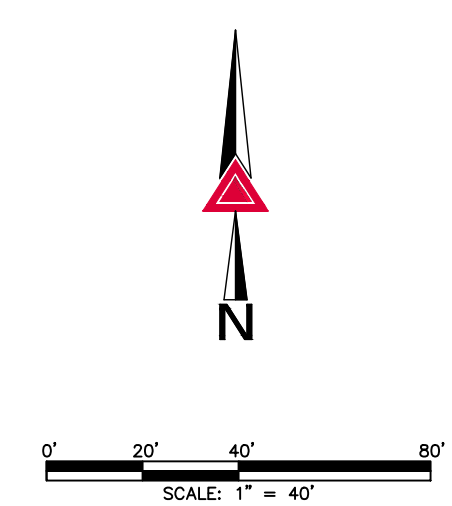
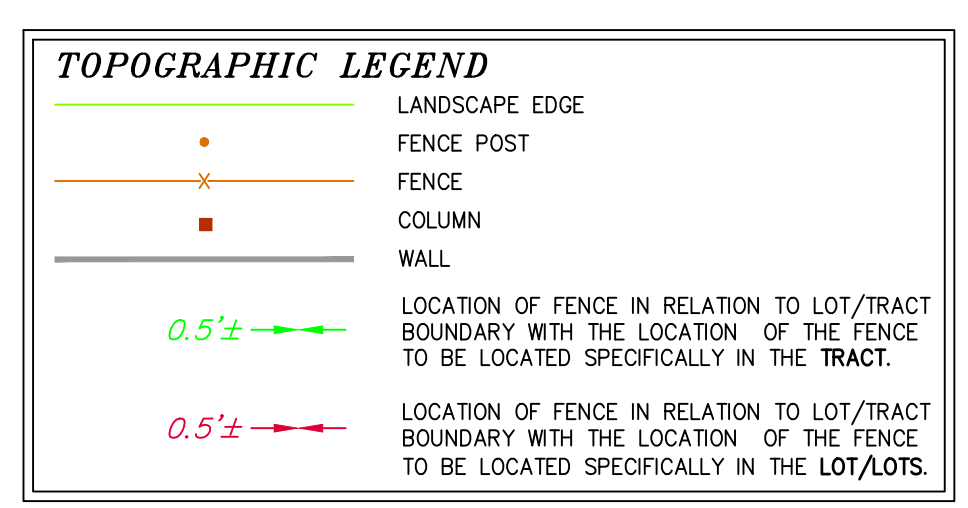
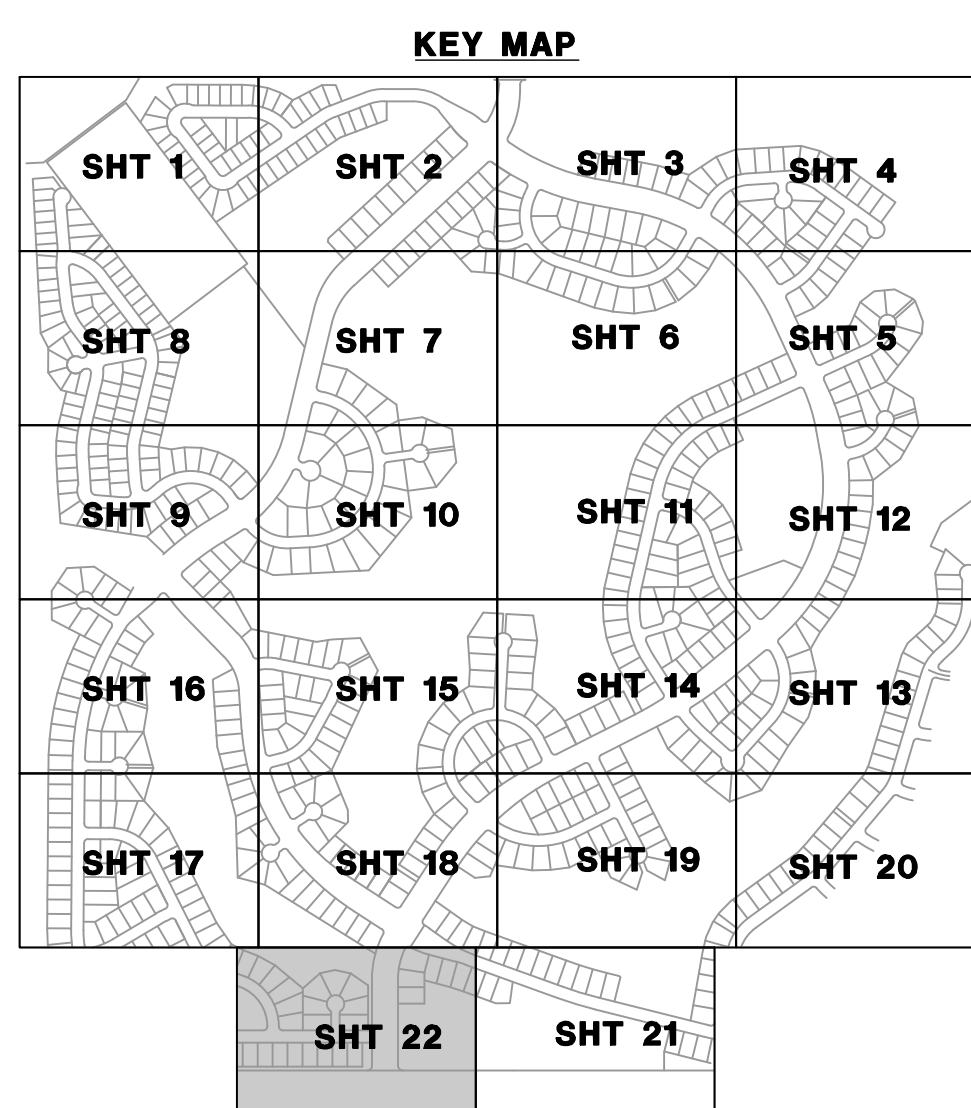
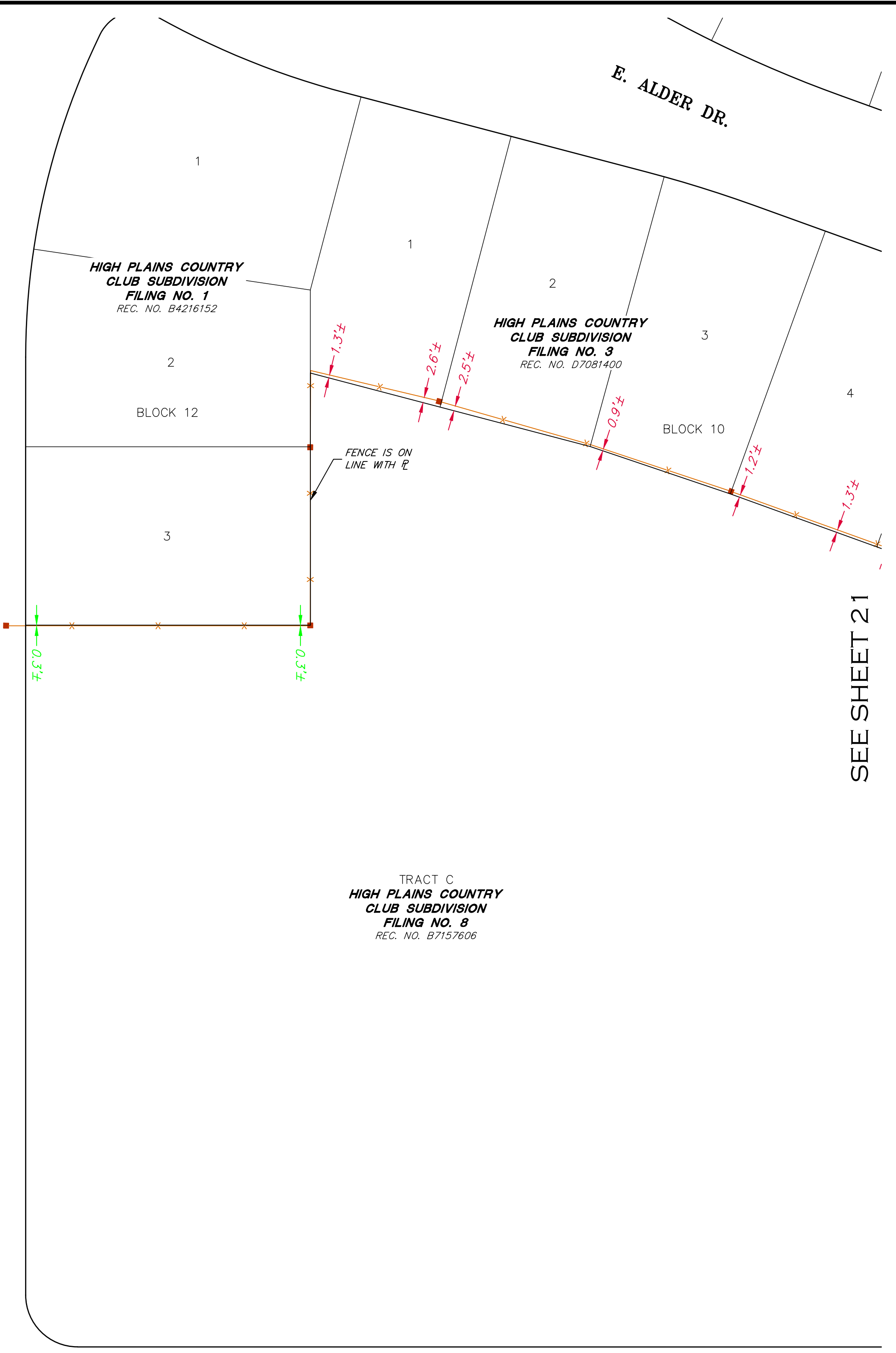
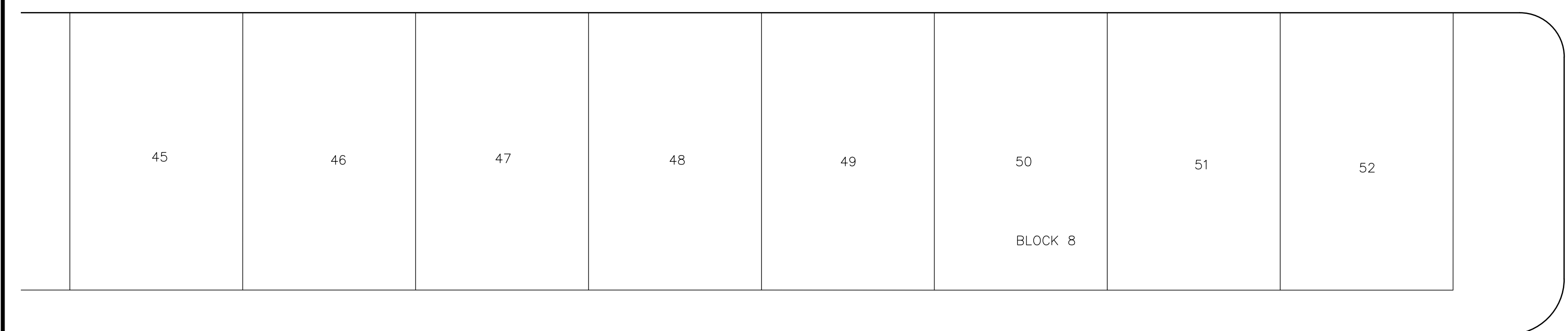
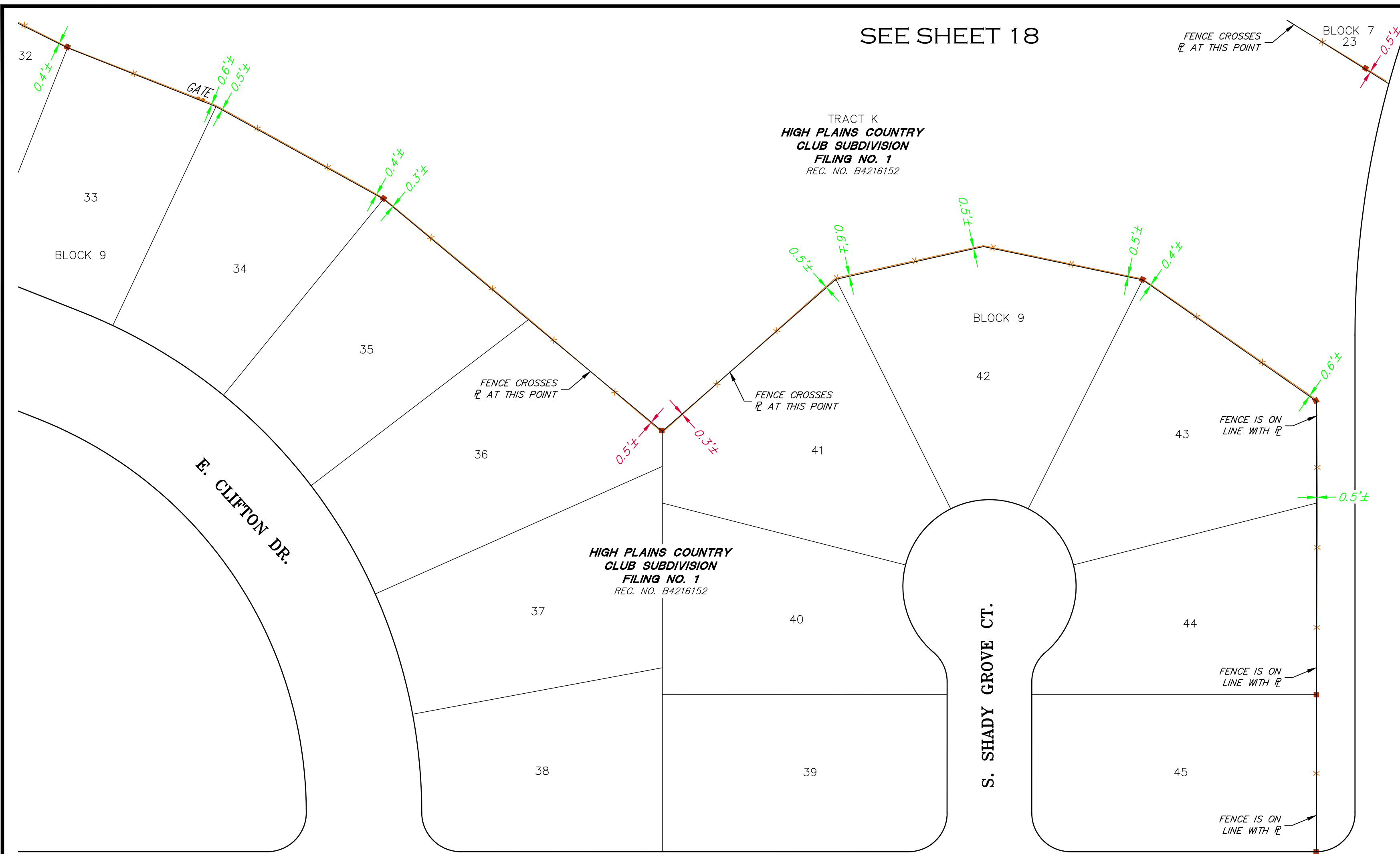
1. ALL LINEAL UNITS SHOWN ARE U.S. SURVEY FEET.
2. DATE OF SURVEY: THE FIELDWORK FOR THIS SURVEY WAS PERFORMED BETWEEN APRIL 2023 AND JULY 2023.
3. THIS TOPOGRAPHY MAP DOES NOT REPRESENT A MONUMENTED LAND SURVEY AND IS ONLY INTENDED TO DEPICT SITE IMPROVEMENTS AND GROUND FEATURES AS THEY EXISTED ON THE DATE SURVEYED.

SCALE	1"=40'
DATE	2023-06-18
BY	
DATE	
REVISION DESCRIPTION	

AZTEC
 CONSULTANTS, INC.

300 East Mineral Ave., Suite 1
 Littleton, Colorado 80122
 Phone: (303) 713-1898
 Fax: (303) 713-1897
 www.aztecconsultants.com

FENCE EXHIBIT
BLACKSTONE COUNTY CLUB
City of Aurora, Arapahoe County
 PREPARED FOR
 BLACKSTONE METROPOLITAN DISTRICT



GENERAL NOTES

- ALL LINEAL UNITS SHOWN ARE U.S. SURVEY FEET.
- DATE OF SURVEY: THE FIELDWORK FOR THIS SURVEY WAS PERFORMED BETWEEN APRIL 2023 AND JULY 2023.
- THIS TOPOGRAPHY MAP DOES NOT REPRESENT A MONUMENTED LAND SURVEY AND IS ONLY INTENDED TO DEPICT SITE IMPROVEMENTS AND GROUND FEATURES AS THEY EXISTED ON THE DATE SURVEYED.

SCALE	1"=40'
DATE	2023-06-19
BY	
DATE	
REVISION DESCRIPTION	

300 East Mineral Ave., Suite 1
Littleton, Colorado 80122
Phone: (303) 713-1898
Fax: (303) 713-1897
www.aztecconsultants.com

FENCE EXHIBIT
BLACKSTONE COUNTY CLUB
City of Aurora, Arapahoe County
PREPARED FOR
BLACKSTONE METROPOLITAN DISTRICT